

NOTES:

Approval Details:

RAL 21/0094 - approval pending

OPW 21/0455 - approval pending

• Areas and Dimensions are subject to survey plan registration.

• Proposed contours, Fill & Final surface level information is as specified on Preliminary Design information prepared by Calibre Consulting Engineers.

(File: R23 tin design.12daz received on 3/09/2021);

These may differ from constructed values, which will not be deemed to be inaccurate for any variance up to +/- 0.5m.

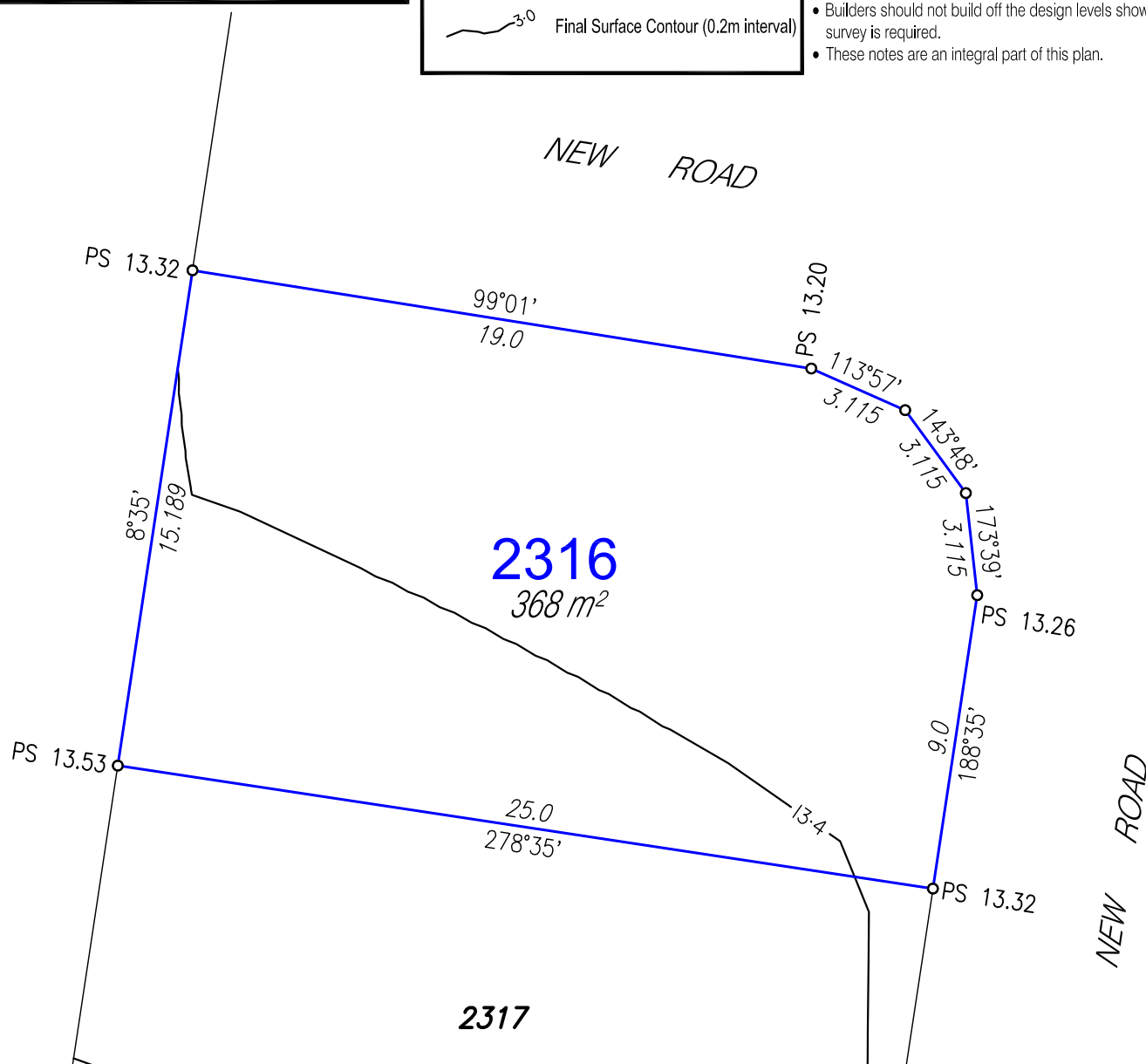
• The compaction of the fill will be done in accordance with Australian Standard AS3798-2007 *Guidelines on earthworks for commercial and residential developments* to Level 1 inspection and testing and the frequency of field density testing will be in accordance with Table 8.1 of AS3798-2007.

• Levels shown are referenced to the Australian Height Datum (AHD).

• This plan was prepared to satisfy Section 11 of the Land Sales Act 1984.

• Builders should not build off the design levels shown; a site survey is required.

• These notes are an integral part of this plan.



Disclosure Plan

For Proposed Lot 2316

Harmony - Release 23

Currently Described as Part of Lot 9019
on SP319476

Locality: Palmview

Local Gov: S.C.R.C.

(to be shown on **SP330417**)

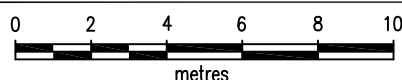


© COPYRIGHT PROTECTS THIS PLAN
Unauthorised reproduction or amendment
not permitted. Please contact the author.

RPS Australia East Pty Ltd
ACN 140 292 762
ABN 44 140 292 762

1 Innovation Parkway, Birtinya, Qld, 4575
PO BOX 6149, Meridan Plains, Qld, 4551

T 07 5436 7888
F 07 5493 6630
W rpsgroup.com



SCALE 1:200 IS APPLICABLE ONLY
TO THE ORIGINAL SHEET SIZE. (A4)



Drawn: MDB

Date: 6/09/2021

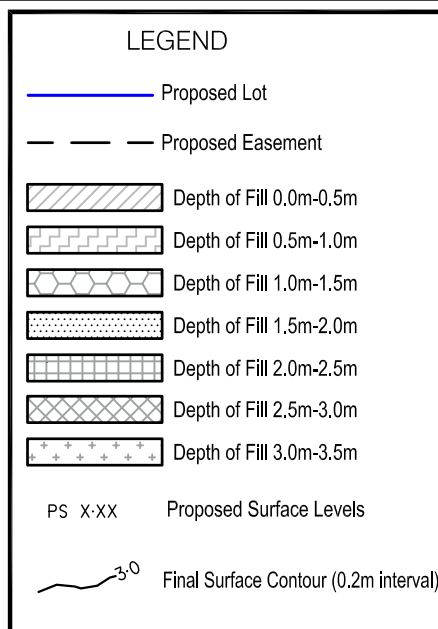
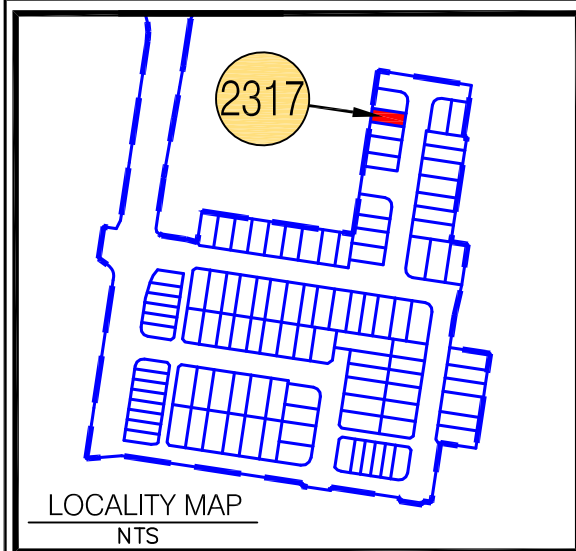
Dwg No: 107461-140.dwg

Cadastral Surveyor :
(Authorised Delegate)

Amended: 14/10/2021

Plan No:
107461-140 L2316

Rev :
A



NOTES:

Approval Details:

RAL 21/0094 - approval pending

OPW 21/0455 - approval pending

• Areas and Dimensions are subject to survey plan registration.

• Proposed contours, Fill & Final surface level information is as specified on Preliminary Design information prepared by Calibre Consulting Engineers.

(File: R23 tin design.12daz received on 3/09/2021);

These may differ from constructed values, which will not be deemed to be inaccurate for any variance up to +/- 0.5m.

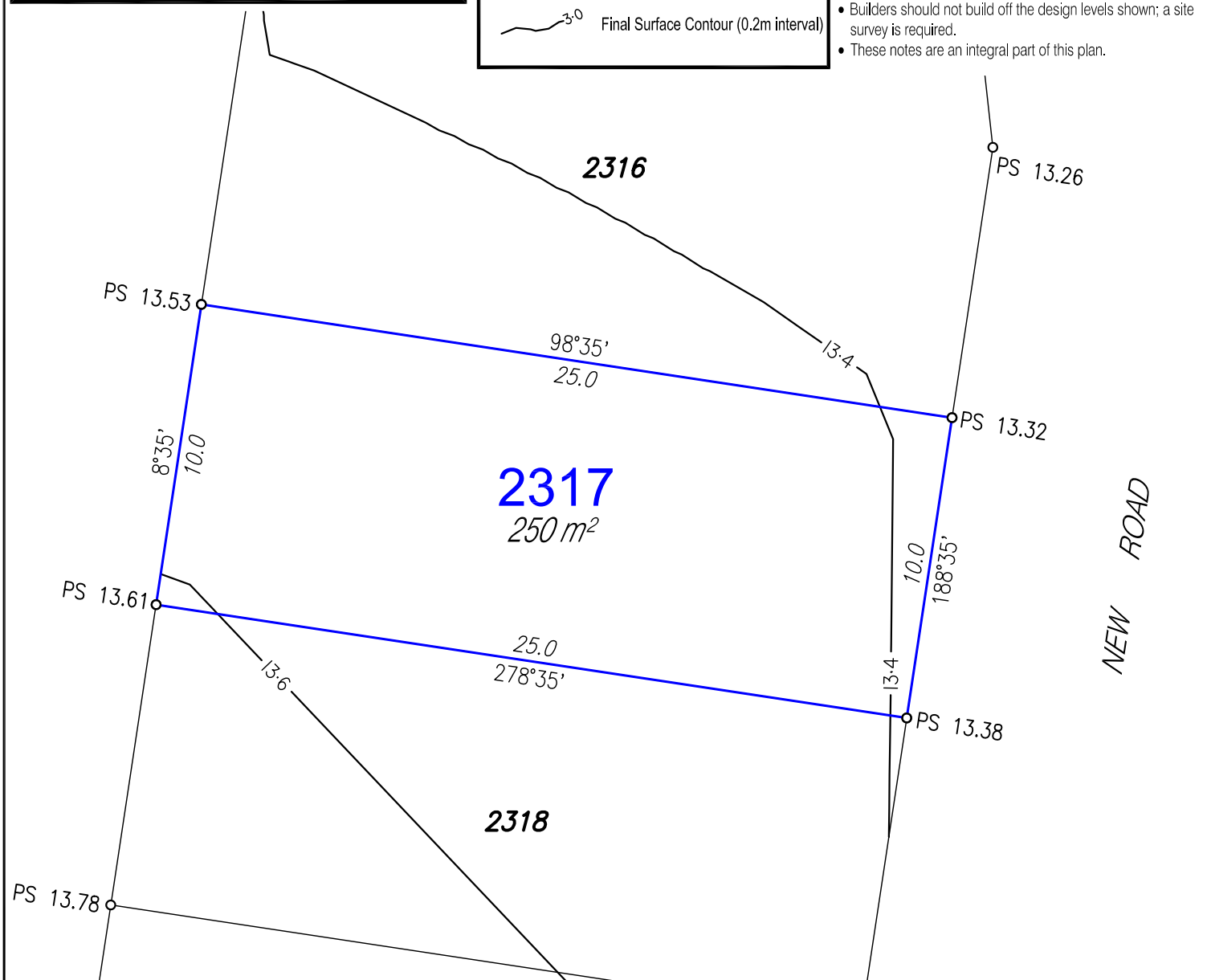
• The compaction of the fill will be done in accordance with Australian Standard AS3798-2007 *Guidelines on earthworks for commercial and residential developments* to Level 1 inspection and testing and the frequency of field density testing will be in accordance with Table 8.1 of AS3798-2007.

• Levels shown are referenced to the Australian Height Datum (AHD).

• This plan was prepared to satisfy Section 11 of the Land Sales Act 1984.

• Builders should not build off the design levels shown; a site survey is required.

• These notes are an integral part of this plan.



Disclosure Plan

For Proposed Lot 2317

Harmony - Release 23

Currently Described as Part of Lot 9019
on SP319476

Locality: Palmview

Local Gov: S.C.R.C.

(to be shown on **SP330417**)

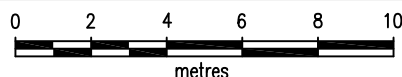


© COPYRIGHT PROTECTS THIS PLAN
Unauthorised reproduction or amendment
not permitted. Please contact the author.

RPS Australia East Pty Ltd
ACN 140 292 762
ABN 44 140 292 762

1 Innovation Parkway, Birtinya, Qld, 4575
PO BOX 6149, Meridan Plains, Qld, 4551

T 07 5436 7888
F 07 5493 6630
W rpsgroup.com



SCALE 1:200 IS APPLICABLE ONLY
TO THE ORIGINAL SHEET SIZE. (A4)



Drawn: MDB

Date: 6/09/2021

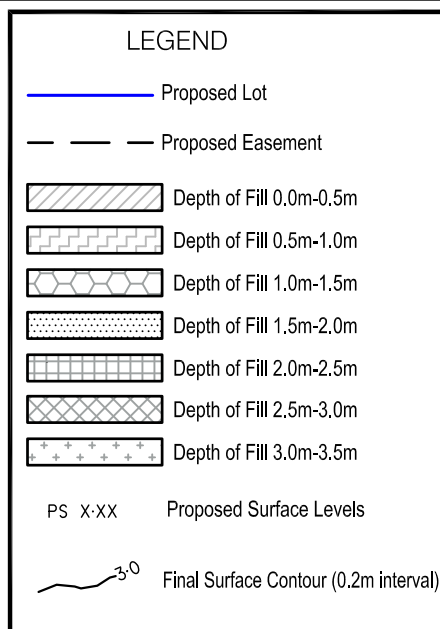
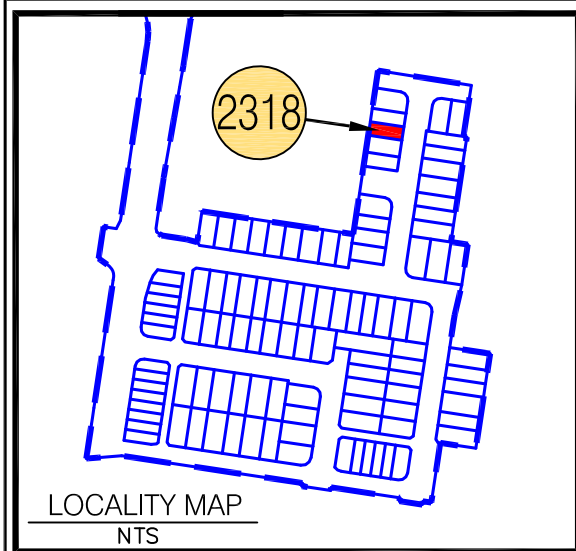
Dwg No: 107461-140.dwg

Cadastral Surveyor :
(Authorised Delegate)

Amended: 14/10/2021

Plan No:
107461-140 L2317

Rev :
A



NOTES:

Approval Details:

RAL 21/0094 - approval pending

OPW 21/0455 - approval pending

• Areas and Dimensions are subject to survey plan registration.

• Proposed contours, Fill & Final surface level information is as specified on Preliminary Design information prepared by Calibre Consulting Engineers.

(File: R23 tin design.12daz received on 3/09/2021);

These may differ from constructed values, which will not be deemed to be inaccurate for any variance up to +/- 0.5m.

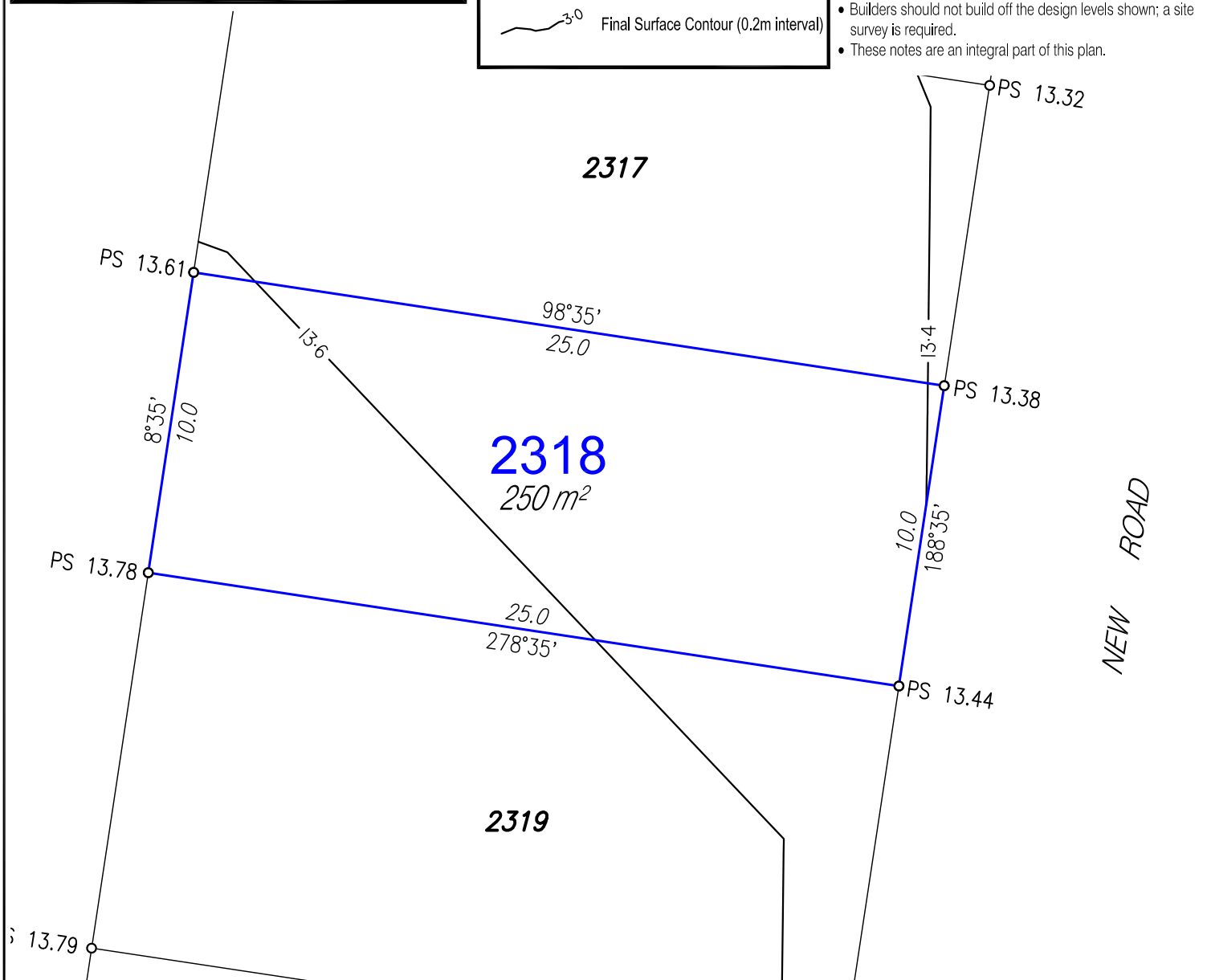
• The compaction of the fill will be done in accordance with Australian Standard AS3798-2007 *Guidelines on earthworks for commercial and residential developments* to Level 1 inspection and testing and the frequency of field density testing will be in accordance with Table 8.1 of AS3798-2007.

• Levels shown are referenced to the Australian Height Datum (AHD).

• This plan was prepared to satisfy Section 11 of the Land Sales Act 1984.

• Builders should not build off the design levels shown; a site survey is required.

• These notes are an integral part of this plan.



Disclosure Plan

For Proposed Lot 2318

Harmony - Release 23

Currently Described as Part of Lot 9019
on SP319476

Locality: Palmview

Local Gov: S.C.R.C.

(to be shown on **SP330417**)

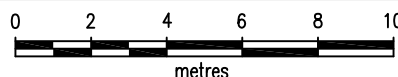


© COPYRIGHT PROTECTS THIS PLAN
Unauthorised reproduction or amendment
not permitted. Please contact the author.

RPS Australia East Pty Ltd
ACN 140 292 762
ABN 44 140 292 762

1 Innovation Parkway, Birtinya, Qld, 4575
PO BOX 6149, Meridan Plains, Qld, 4551

T 07 5436 7888
F 07 5493 6630
W rpsgroup.com



SCALE 1:200 IS APPLICABLE ONLY
TO THE ORIGINAL SHEET SIZE. (A4)



Drawn: MDB

Date: 6/09/2021

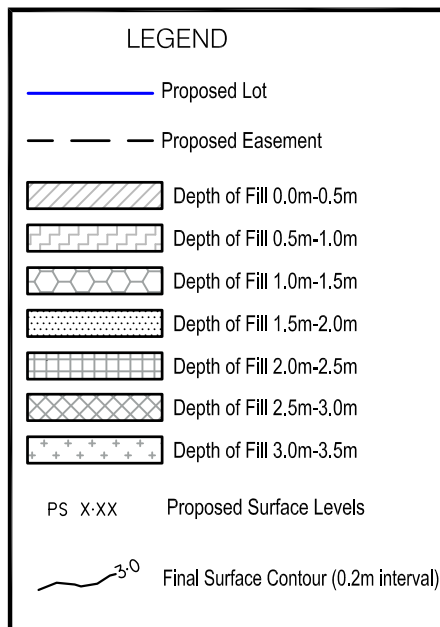
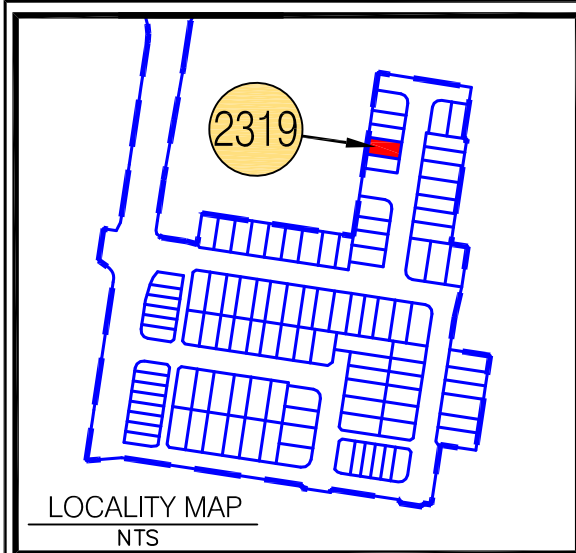
Dwg No: 107461-140.dwg

Cadastral Surveyor :
(Authorised Delegate)

Amended: 14/10/2021

Plan No:
107461-140 L2318

Rev :
A



NOTES:

Approval Details:

RAL 21/0094 - approval pending

OPW 21/0455 - approval pending

• Areas and Dimensions are subject to survey plan registration.

• Proposed contours, Fill & Final surface level information is as specified on Preliminary Design information prepared by Calibre Consulting Engineers.

(File: R23 tin design.12daz received on 3/09/2021);

These may differ from constructed values, which will not be deemed to be inaccurate for any variance up to +/- 0.5m.

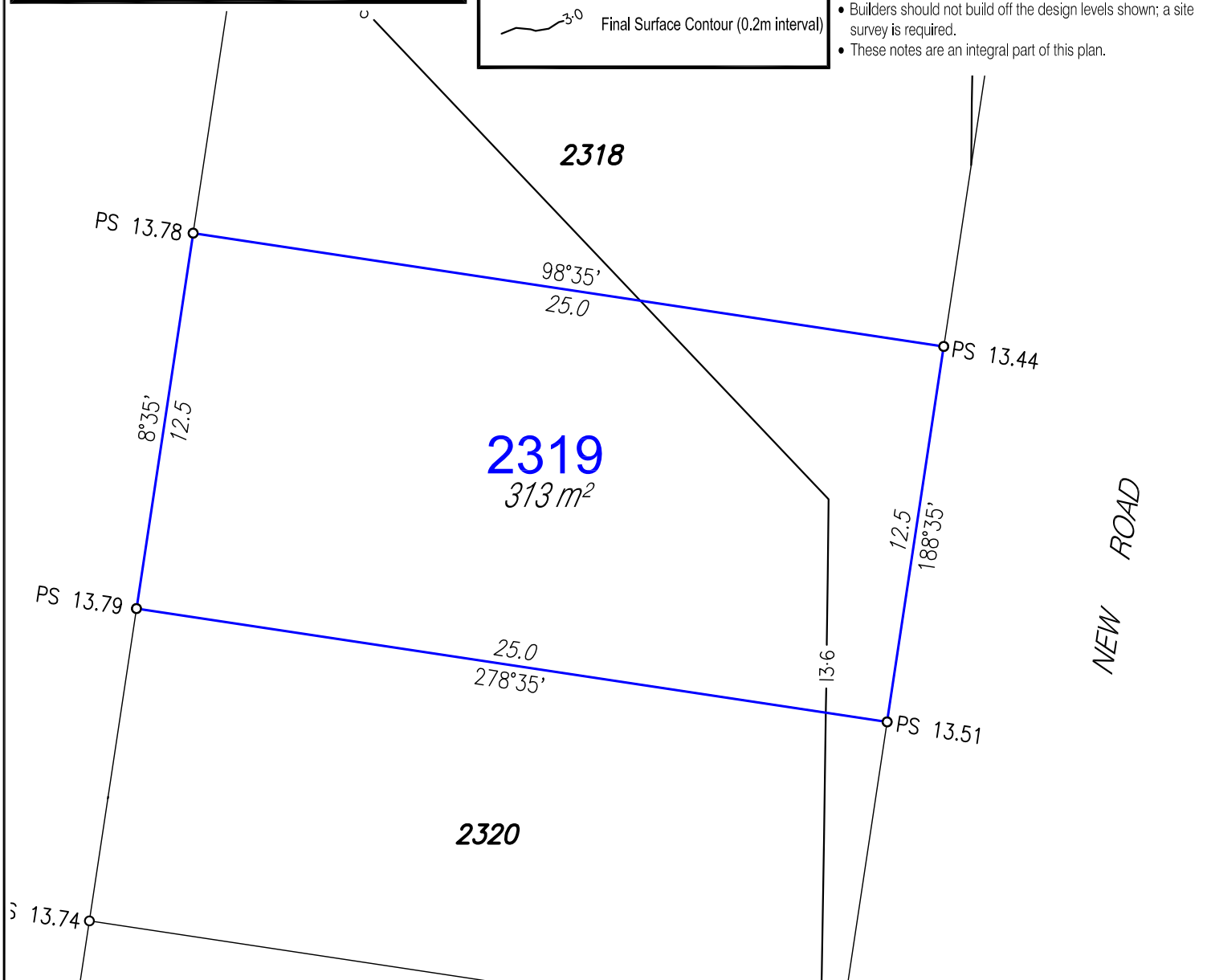
• The compaction of the fill will be done in accordance with Australian Standard AS3798-2007 *Guidelines on earthworks for commercial and residential developments* to Level 1 inspection and testing and the frequency of field density testing will be in accordance with Table 8.1 of AS3798-2007.

• Levels shown are referenced to the Australian Height Datum (AHD).

• This plan was prepared to satisfy Section 11 of the Land Sales Act 1984.

• Builders should not build off the design levels shown; a site survey is required.

• These notes are an integral part of this plan.



Disclosure Plan

For Proposed Lot 2319

Harmony - Release 23

Currently Described as Part of Lot 9019
on SP319476

Locality: Palmview

Local Gov: S.C.R.C.

(to be shown on **SP330417**)

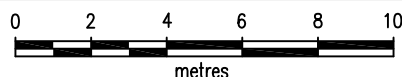


© COPYRIGHT PROTECTS THIS PLAN
Unauthorised reproduction or amendment
not permitted. Please contact the author.

RPS Australia East Pty Ltd
ACN 140 292 762
ABN 44 140 292 762

1 Innovation Parkway, Birtinya, Qld, 4575
PO BOX 6149, Meridan Plains, Qld, 4551

T 07 5436 7888
F 07 5493 6630
W rpsgroup.com



SCALE 1:200 IS APPLICABLE ONLY
TO THE ORIGINAL SHEET SIZE. (A4)



Drawn: MDB

Date: 6/09/2021

Dwg No: 107461-140.dwg

Cadastral Surveyor :
(Authorised Delegate)

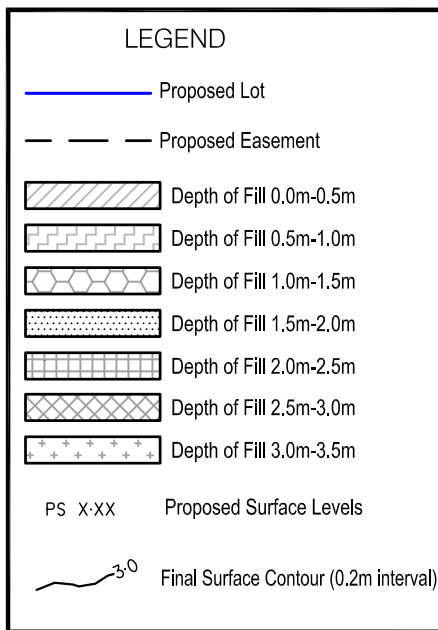
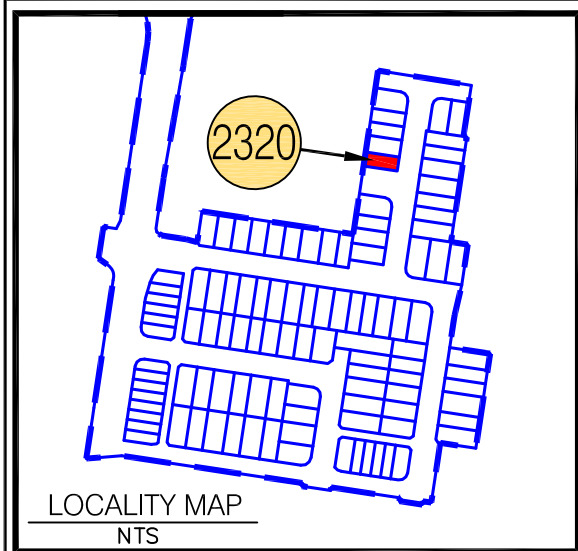
Amended: 14/10/2021

Plan No:

107461-140 L2319

Rev :

A



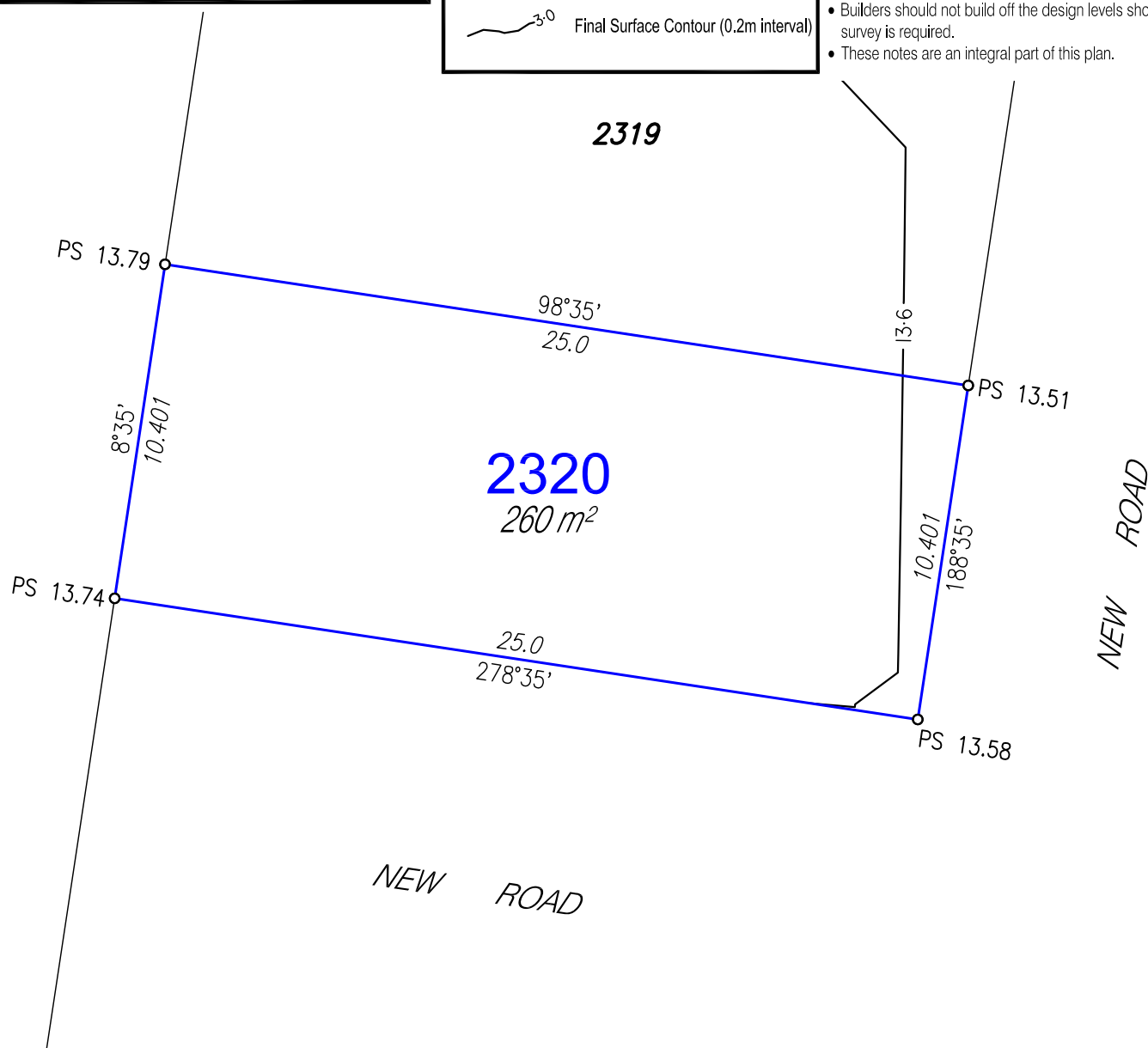
NOTES:

Approval Details:

RAL 21/0094 - approval pending

OPW 21/0455 - approval pending

- Areas and Dimensions are subject to survey plan registration.
- Proposed contours, Fill & Final surface level information is as specified on Preliminary Design information prepared by Calibre Consulting Engineers. (File: R23 tin design.12daz received on 3/09/2021); These may differ from constructed values, which will not be deemed to be inaccurate for any variance up to +/- 0.5m.
- The compaction of the fill will be done in accordance with Australian Standard AS3798-2007 *Guidelines on earthworks for commercial and residential developments* to Level 1 inspection and testing and the frequency of field density testing will be in accordance with Table 8.1 of AS3798-2007.
- Levels shown are referenced to the Australian Height Datum (AHD).
- This plan was prepared to satisfy Section 11 of the Land Sales Act 1984.
- Builders should not build off the design levels shown; a site survey is required.
- These notes are an integral part of this plan.



Disclosure Plan

For Proposed Lot 2320
Harmony - Release 23

Currently Described as Part of Lot 9019
on SP319476

Locality: Palmview
Local Gov: S.C.R.C.

(to be shown on **SP330417**)




© COPYRIGHT PROTECTS THIS PLAN
Unauthorised reproduction or amendment
not permitted. Please contact the author.

RPS Australia East Pty Ltd
ACN 140 292 762
ABN 44 140 292 762

1 Innovation Parkway, Birtinya, Qld, 4575
PO BOX 6149, Meridan Plains, Qld, 4551

T 07 5436 7888
F 07 5493 6630
W rpsgroup.com



SCALE 1:200 IS APPLICABLE ONLY
TO THE ORIGINAL SHEET SIZE. (A4)



Drawn: MDB

Date: 6/09/2021

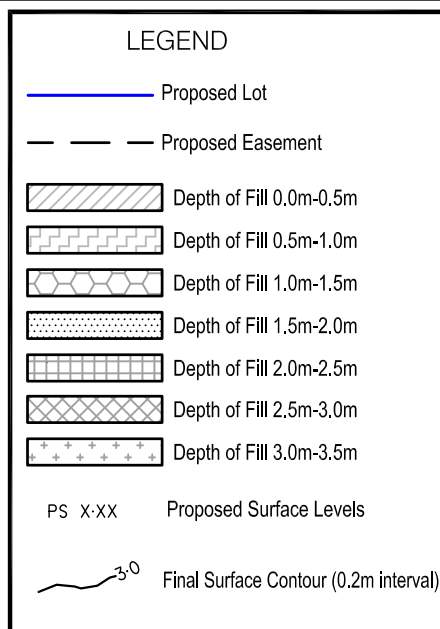
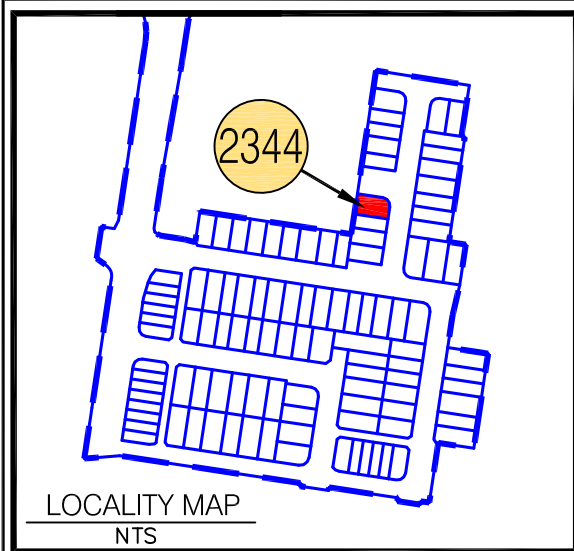
Dwg No: 107461-140.dwg

Cadastral Surveyor :
(Authorised Delegate)

Amended: 14/10/2021

Plan No:
107461-140 L2320

Rev :
A



NOTES:

Approval Details:

RAL 21/0094 - approval pending

OPW 21/0455 - approval pending

• Areas and Dimensions are subject to survey plan registration.

• Proposed contours, Fill & Final surface level information is as specified on Preliminary Design information prepared by Calibre Consulting Engineers.

(File: R23 tin design.12daz received on 3/09/2021);

These may differ from constructed values, which will not be deemed to be inaccurate for any variance up to +/- 0.5m.

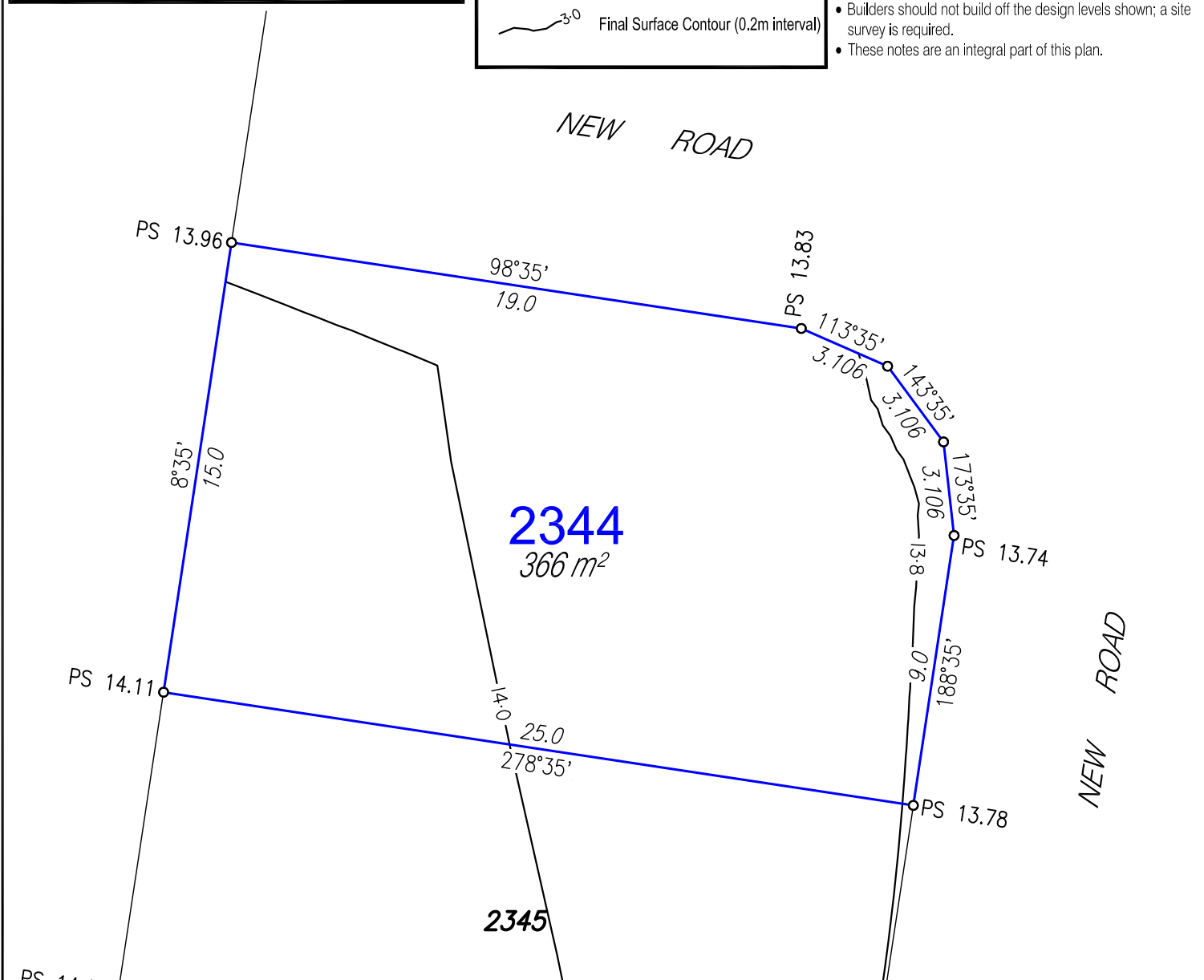
• The compaction of the fill will be done in accordance with Australian Standard AS3798-2007 *Guidelines on earthworks for commercial and residential developments* to Level 1 inspection and testing and the frequency of field density testing will be in accordance with Table 8.1 of AS3798-2007.

• Levels shown are referenced to the Australian Height Datum (AHD).

• This plan was prepared to satisfy Section 11 of the Land Sales Act 1984.

• Builders should not build off the design levels shown; a site survey is required.

• These notes are an integral part of this plan.



Disclosure Plan

For Proposed Lot 2344

Harmony - Release 23

Currently Described as Part of Lot 9019
on SP319476

Locality: Palmview

Local Gov: S.C.R.C.

(to be shown on **SP330417**)

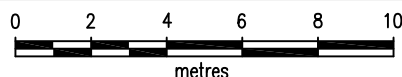


© COPYRIGHT PROTECTS THIS PLAN
Unauthorised reproduction or amendment
not permitted. Please contact the author.

RPS Australia East Pty Ltd
ACN 140 292 762
ABN 44 140 292 762

1 Innovation Parkway, Birtinya, Qld, 4575
PO BOX 6149, Meridan Plains, Qld, 4551

T 07 5436 7888
F 07 5493 6630
W rpsgroup.com



SCALE 1:200 IS APPLICABLE ONLY
TO THE ORIGINAL SHEET SIZE. (A4)



Drawn: MDB

Date: 6/09/2021

Dwg No: 107461-140.dwg

Cadastral Surveyor :
(Authorised Delegate)

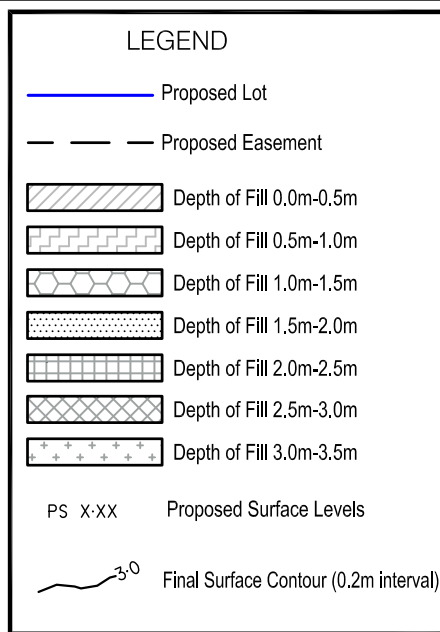
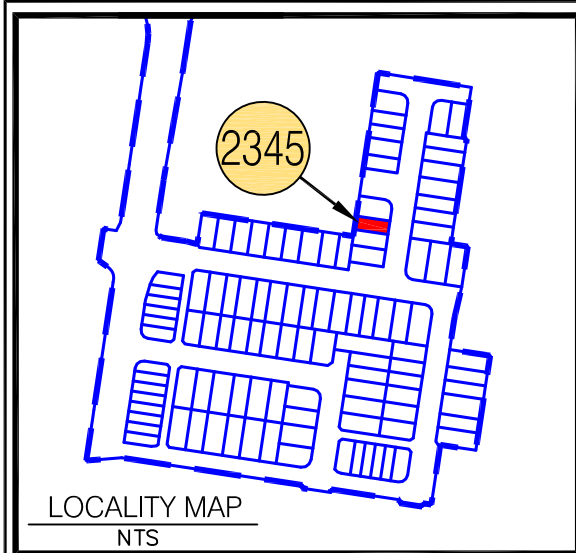
Amended: 14/10/2021

Plan No:

107461-140 L2344

Rev :

A



NOTES:

Approval Details:

RAL 21/0094 - approval pending

OPW 21/0455 - approval pending

• Areas and Dimensions are subject to survey plan registration.

• Proposed contours, Fill & Final surface level information is as specified on Preliminary Design information prepared by Calibre Consulting Engineers.

(File: R23 tin design.12daz received on 3/09/2021);

These may differ from constructed values, which will not be deemed to be inaccurate for any variance up to +/- 0.5m.

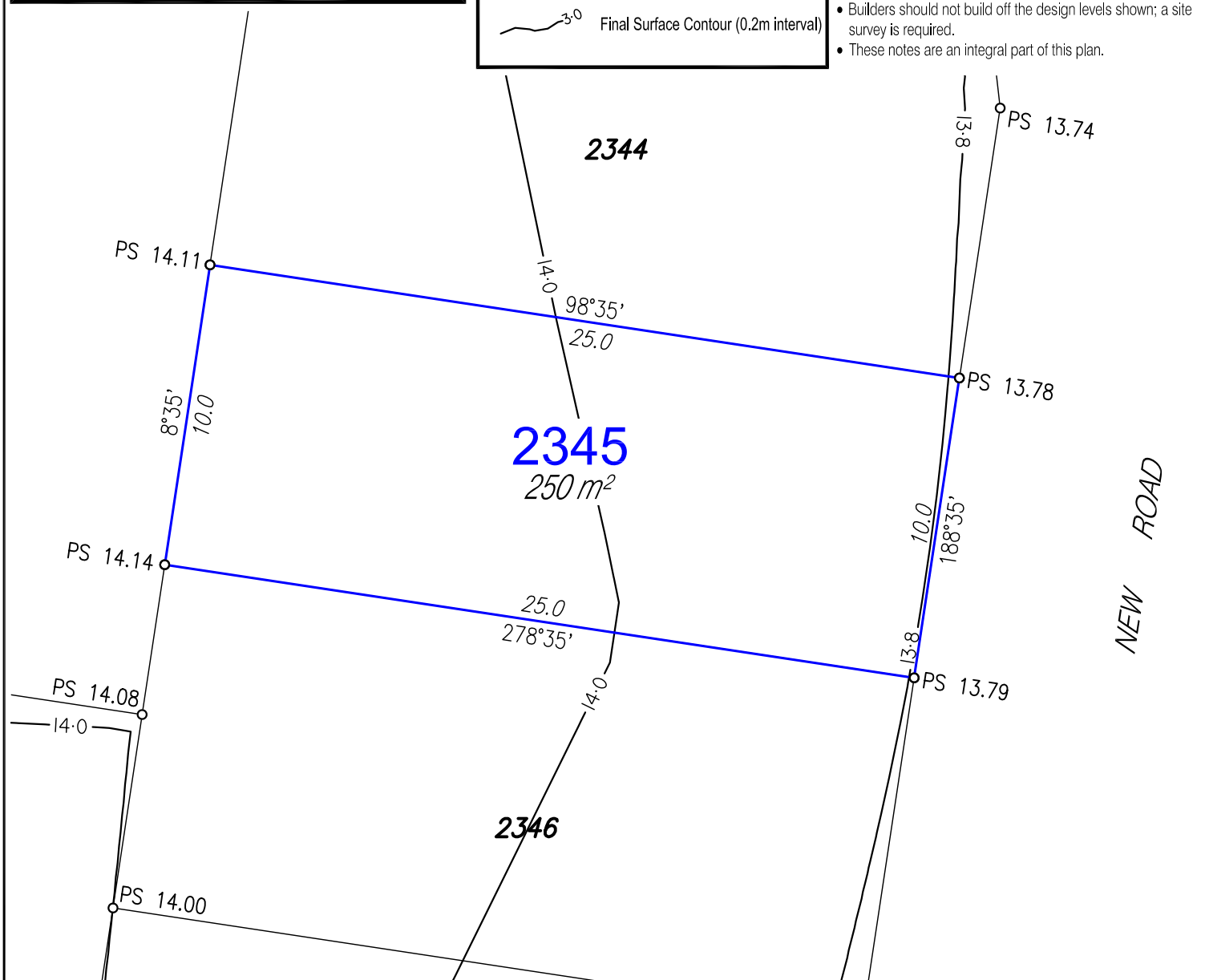
• The compaction of the fill will be done in accordance with Australian Standard AS3798-2007 *Guidelines on earthworks for commercial and residential developments* to Level 1 inspection and testing and the frequency of field density testing will be in accordance with Table 8.1 of AS3798-2007.

• Levels shown are referenced to the Australian Height Datum (AHD).

• This plan was prepared to satisfy Section 11 of the Land Sales Act 1984.

• Builders should not build off the design levels shown; a site survey is required.

• These notes are an integral part of this plan.



Disclosure Plan

For Proposed Lot 2345

Harmony - Release 23

Currently Described as Part of Lot 9019
on SP319476

Locality: Palmview
Local Gov: S.C.R.C.

(to be shown on **SP330417**)

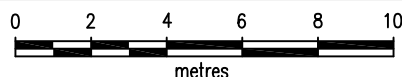


© COPYRIGHT PROTECTS THIS PLAN
Unauthorised reproduction or amendment
not permitted. Please contact the author.

RPS Australia East Pty Ltd
ACN 140 292 762
ABN 44 140 292 762

1 Innovation Parkway, Birtinya, Qld, 4575
PO BOX 6149, Meridan Plains, Qld, 4551

T 07 5436 7888
F 07 5493 6630
W rpsgroup.com



SCALE 1:200 IS APPLICABLE ONLY
TO THE ORIGINAL SHEET SIZE. (A4)



Drawn: MDB

Date: 6/09/2021

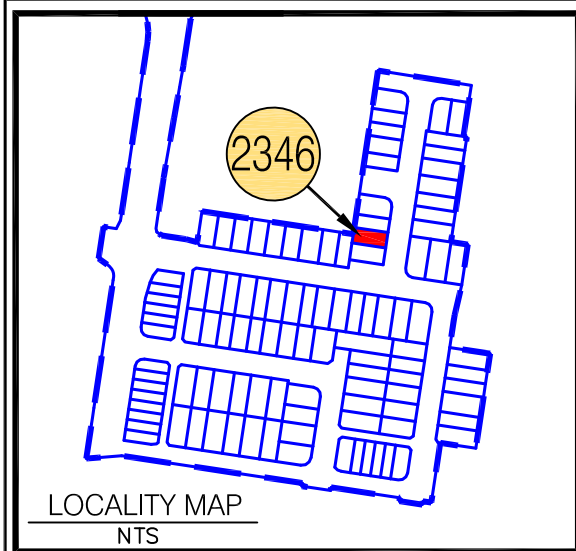
Dwg No: 107461-140.dwg

Cadastral Surveyor :
(Authorised Delegate)

Amended: 14/10/2021

Plan No:
107461-140 L2345

Rev :
A



LEGEND	
	Proposed Lot
	Proposed Easement
	Depth of Fill 0.0m-0.5m
	Depth of Fill 0.5m-1.0m
	Depth of Fill 1.0m-1.5m
	Depth of Fill 1.5m-2.0m
	Depth of Fill 2.0m-2.5m
	Depth of Fill 2.5m-3.0m
	Depth of Fill 3.0m-3.5m
PS X.XX	Proposed Surface Levels
	Final Surface Contour (0.2m interval)

NOTES:

Approval Details:

RAL 21/0094 - approval pending

OPW 21/0455 - approval pending

• Areas and Dimensions are subject to survey plan registration.

• Proposed contours, Fill & Final surface level information is as specified on Preliminary Design information prepared by Calibre Consulting Engineers.

(File: R23 tin design.12daz received on 3/09/2021);

These may differ from constructed values, which will not be deemed to be inaccurate for any variance up to +/- 0.5m.

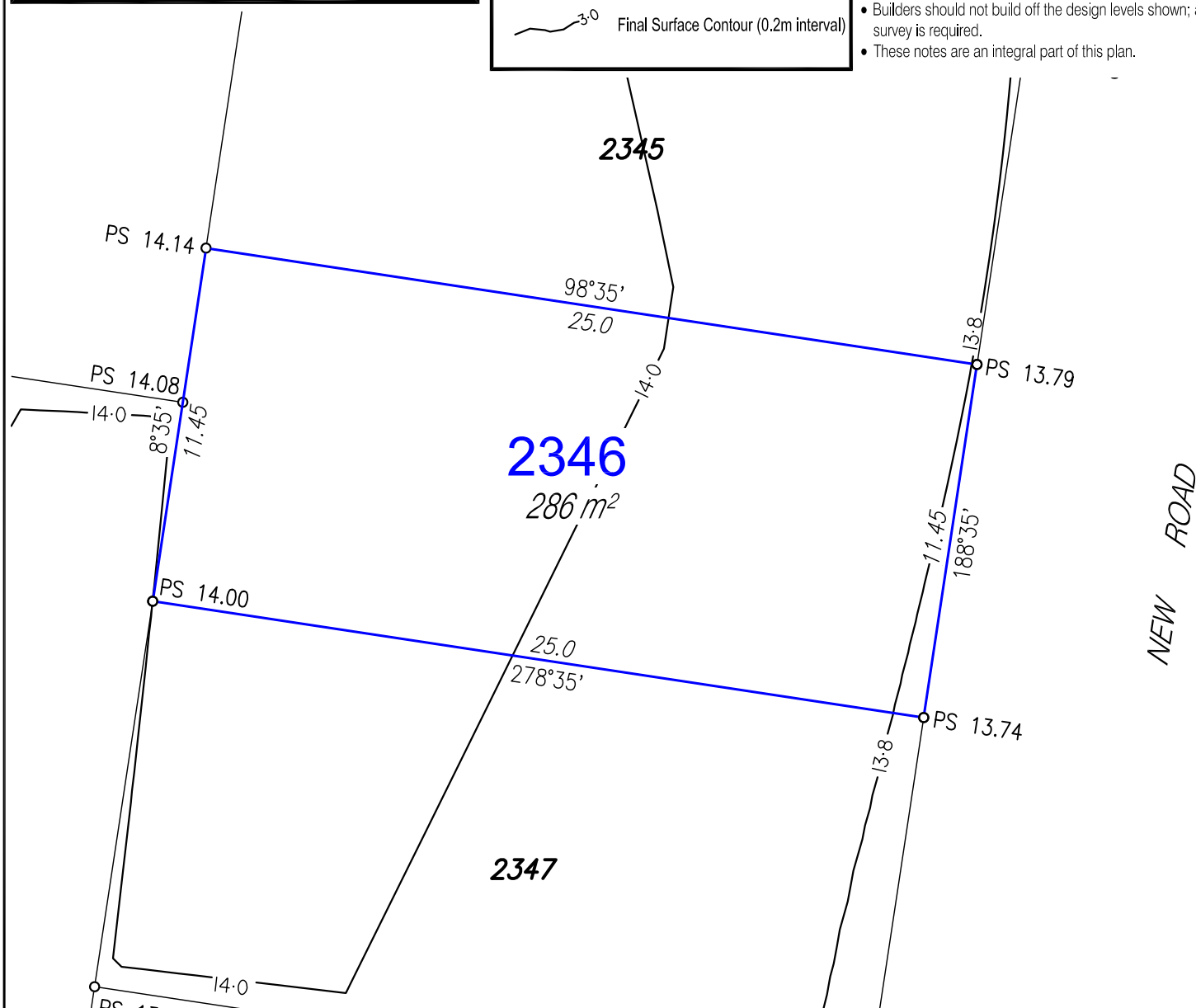
• The compaction of the fill will be done in accordance with Australian Standard AS3798-2007 *Guidelines on earthworks for commercial and residential developments* to Level 1 inspection and testing and the frequency of field density testing will be in accordance with Table 8.1 of AS3798-2007.

• Levels shown are referenced to the Australian Height Datum (AHD).

• This plan was prepared to satisfy Section 11 of the Land Sales Act 1984.

• Builders should not build off the design levels shown; a site survey is required.

• These notes are an integral part of this plan.



Disclosure Plan

For Proposed Lot 2346

Harmony - Release 23

Currently Described as Part of Lot 9019
on SP319476

Locality: Palmview

Local Gov: S.C.R.C.

(to be shown on **SP330417**)

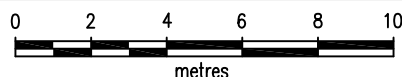


© COPYRIGHT PROTECTS THIS PLAN
Unauthorised reproduction or amendment
not permitted. Please contact the author.

RPS Australia East Pty Ltd
ACN 140 292 762
ABN 44 140 292 762

1 Innovation Parkway, Birtinya, Qld, 4575
PO BOX 6149, Meridan Plains, Qld, 4551

T 07 5436 7888
F 07 5493 6630
W rpsgroup.com



SCALE 1:200 IS APPLICABLE ONLY
TO THE ORIGINAL SHEET SIZE. (A4)



Drawn: MDB

Date: 6/09/2021

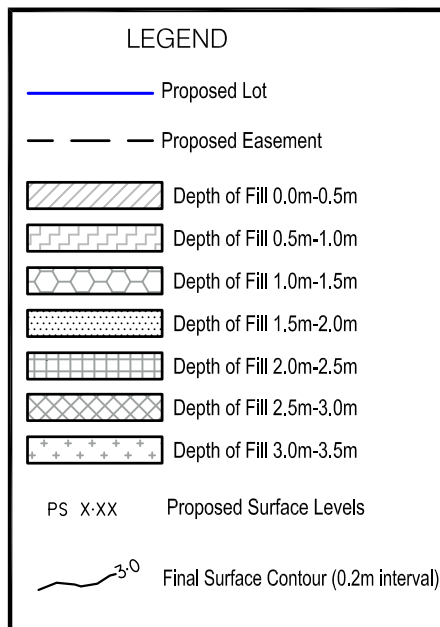
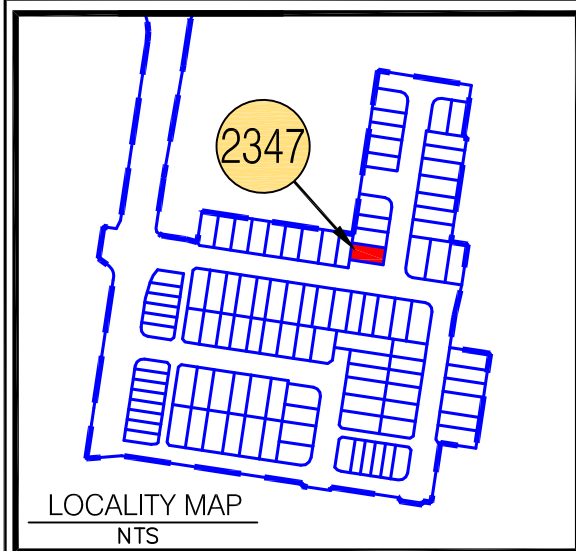
Dwg No: 107461-140.dwg

Cadastral Surveyor :
(Authorised Delegate)

Amended: 14/10/2021

Plan No:
107461-140 L2346

Rev :
A



NOTES:

Approval Details:

RAL 21/0094 - approval pending

OPW 21/0455 - approval pending

• Areas and Dimensions are subject to survey plan registration.

• Proposed contours, Fill & Final surface level information is as specified on Preliminary Design information prepared by Calibre Consulting Engineers.

(File: R23 tin design.12daz received on 3/09/2021);

These may differ from constructed values, which will not be deemed to be inaccurate for any variance up to +/- 0.5m.

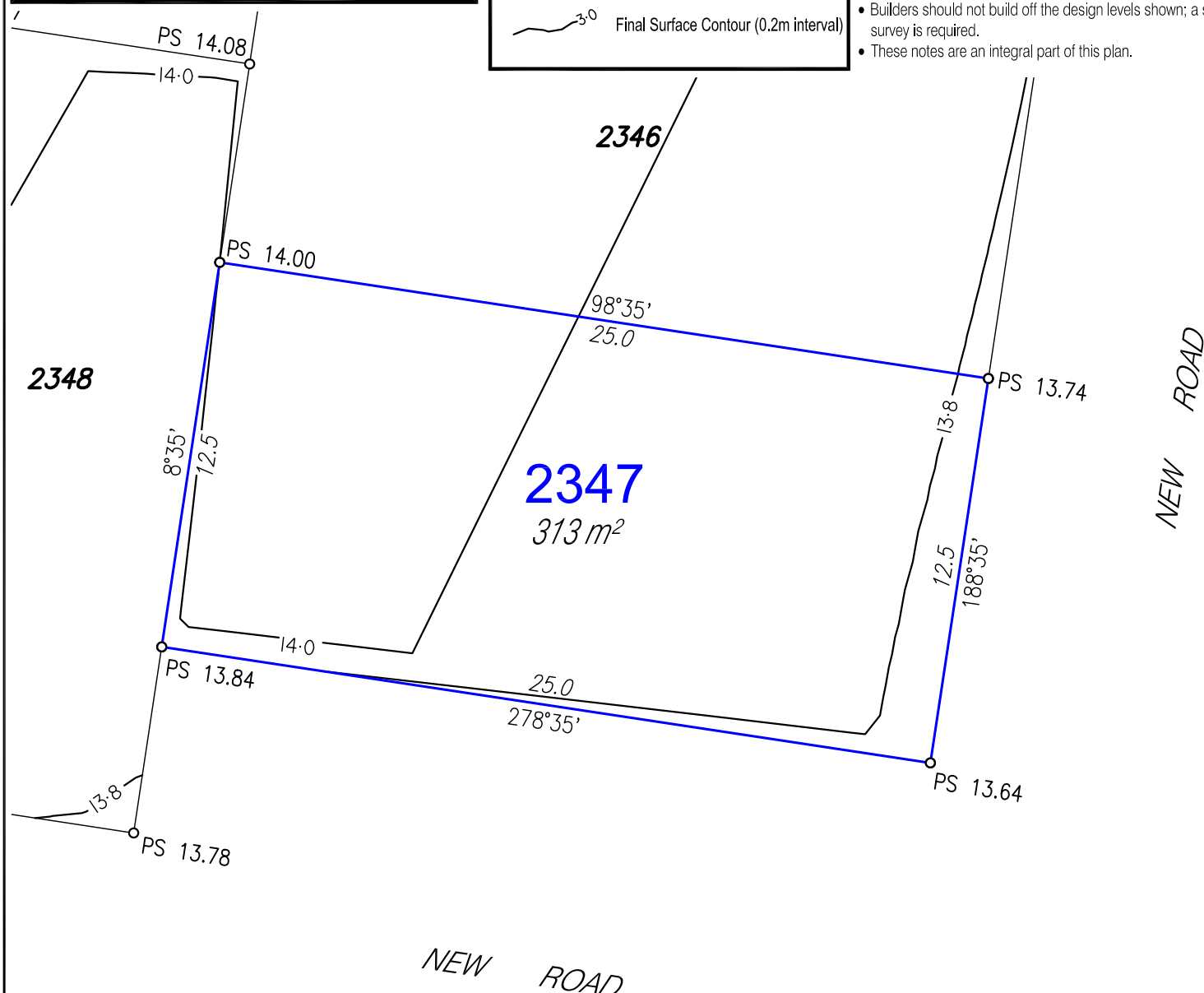
• The compaction of the fill will be done in accordance with Australian Standard AS3798-2007 *Guidelines on earthworks for commercial and residential developments* to Level 1 inspection and testing and the frequency of field density testing will be in accordance with Table 8.1 of AS3798-2007.

• Levels shown are referenced to the Australian Height Datum (AHD).

• This plan was prepared to satisfy Section 11 of the Land Sales Act 1984.

• Builders should not build off the design levels shown; a site survey is required.

• These notes are an integral part of this plan.



Disclosure Plan

For Proposed Lot 2347
Harmony - Release 23

Currently Described as Part of Lot 9019
on SP319476

Locality: Palmview
Local Gov: S.C.R.C.

(to be shown on **SP330417**)

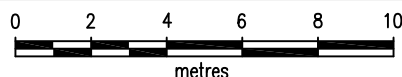


© COPYRIGHT PROTECTS THIS PLAN
Unauthorised reproduction or amendment
not permitted. Please contact the author.

RPS Australia East Pty Ltd
ACN 140 292 762
ABN 44 140 292 762

1 Innovation Parkway, Birtinya, Qld, 4575
PO BOX 6149, Meridan Plains, Qld, 4551

T 07 5436 7888
F 07 5493 6630
W rpsgroup.com



SCALE 1:200 IS APPLICABLE ONLY
TO THE ORIGINAL SHEET SIZE. (A4)



Drawn: MDB

Date: 6/09/2021

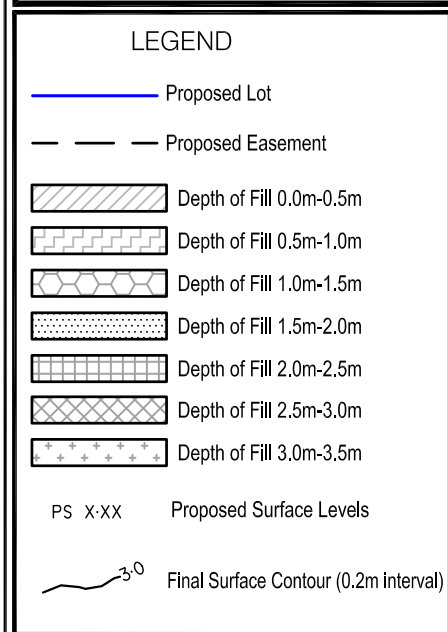
Dwg No: 107461-140.dwg

Cadastral Surveyor :
(Authorised Delegate)

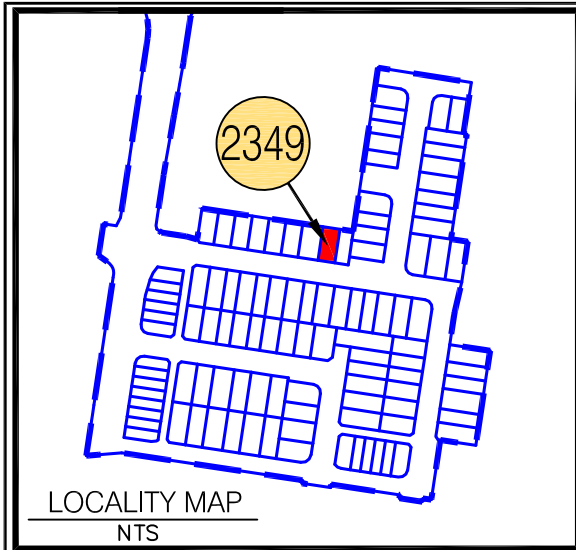
Amended: 14/10/2021

Plan No:
107461-140 L2347

Rev :
A



Rev :
A



LEGEND

— Proposed Lot

--- Proposed Easement

Depth of Fill 0.0m-0.5m

Depth of Fill 0.5m-1.0m

Depth of Fill 1.0m-1.5m

Depth of Fill 1.5m-2.0m

Depth of Fill 2.0m-2.5m

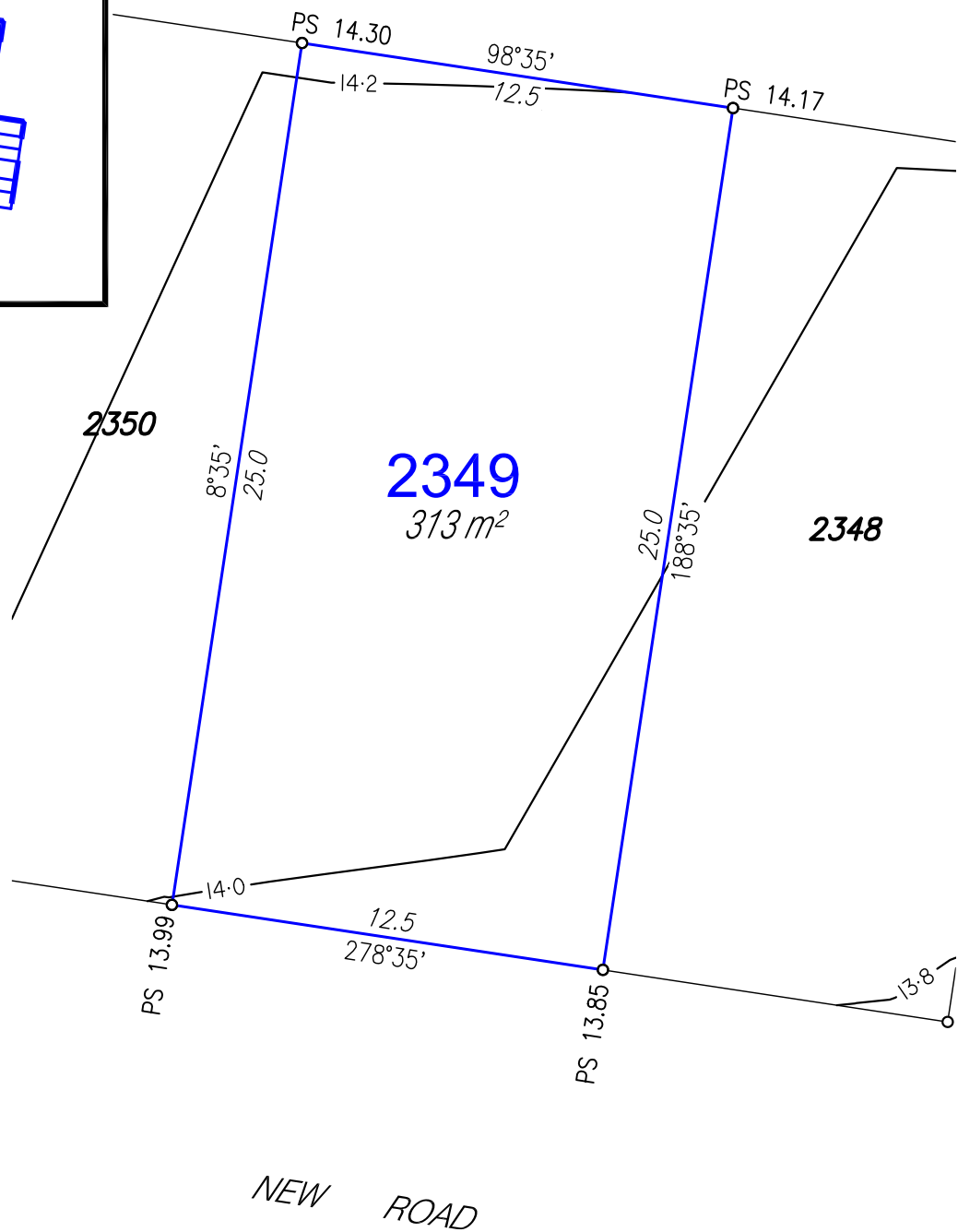
Depth of Fill 2.5m-3.0m

Depth of Fill 3.0m-3.5m

PS X.XX Proposed Surface Levels

Final Surface Contour (0.2m interval)

- NOTES:**
- Approval Details:
RAL 21/0094 - approval pending
OPW 21/0455 - approval pending
- Areas and Dimensions are subject to survey plan registration.
 - Proposed contours, Fill & Final surface level information is as specified on Preliminary Design information prepared by Calibre Consulting Engineers.
(File: R23 tin design.12daz received on 3/09/2021);
These may differ from constructed values, which will not be deemed to be inaccurate for any variance up to +/- 0.5m.
 - The compaction of the fill will be done in accordance with Australian Standard AS3798-2007 *Guidelines on earthworks for commercial and residential developments* to Level 1 inspection and testing and the frequency of field density testing will be in accordance with Table 8.1 of AS3798-2007.
 - Levels shown are referenced to the Australian Height Datum (AHD).
 - This plan was prepared to satisfy Section 11 of the Land Sales Act 1984.
 - Builders should not build off the design levels shown; a site survey is required.
 - These notes are an integral part of this plan.



Disclosure Plan

For Proposed Lot 2349
Harmony - Release 23
Currently Described as Part of Lot 9019
on SP319476
Locality: Palmview
Local Gov: S.C.R.C.

(to be shown on **SP330417**)

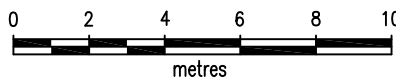


© COPYRIGHT PROTECTS THIS PLAN
Unauthorised reproduction or amendment
not permitted. Please contact the author.

RPS Australia East Pty Ltd
ACN 140 292 762
ABN 44 140 292 762

1 Innovation Parkway, Birtinya, Qld, 4575
PO BOX 6149, Meridan Plains, Qld, 4551

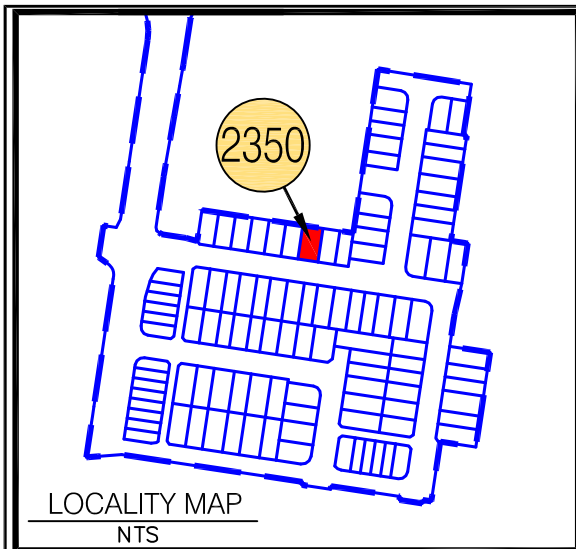
T 07 5436 7888
F 07 5493 6630
W rpsgroup.com



SCALE 1:200 IS APPLICABLE ONLY
TO THE ORIGINAL SHEET SIZE. (A4)



Drawn: MDB	Date: 6/09/2021
Dwg No: 107461-140.dwg	
Cadastral Surveyor : (Authorised Delegate)	
Amended: 14/10/2021	
Plan No: 107461-140 L2349	Rev : A



LEGEND

— Proposed Lot

--- Proposed Easement

Depth of Fill 0.0m-0.5m

Depth of Fill 0.5m-1.0m

Depth of Fill 1.0m-1.5m

Depth of Fill 1.5m-2.0m

Depth of Fill 2.0m-2.5m

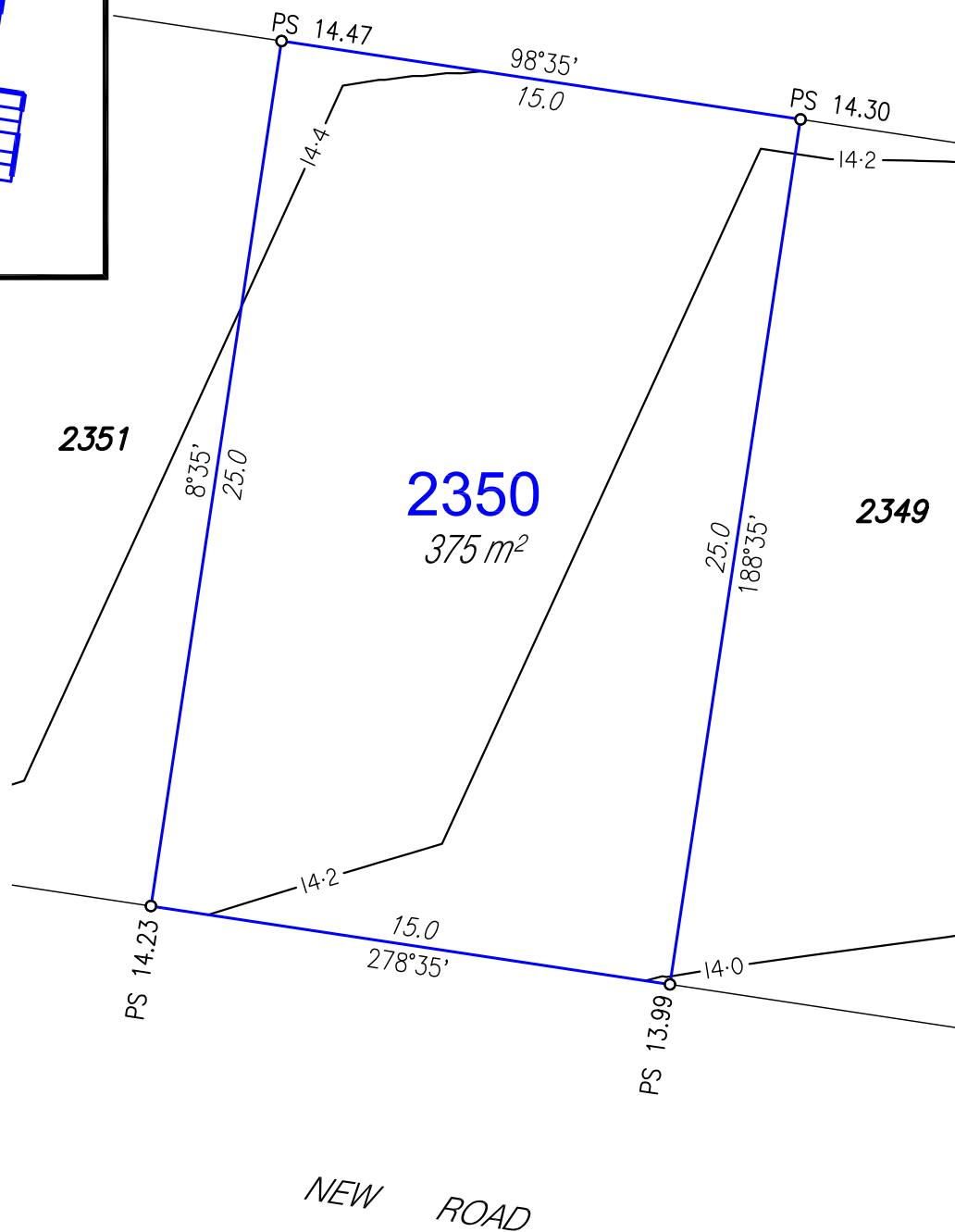
Depth of Fill 2.5m-3.0m

Depth of Fill 3.0m-3.5m

PS X-XX Proposed Surface Levels

Final Surface Contour (0.2m interval)

- NOTES:**
- Approval Details:
- RAL 21/0094 - approval pending
- OPW 21/0455 - approval pending
- Areas and Dimensions are subject to survey plan registration.
 - Proposed contours, Fill & Final surface level information is as specified on Preliminary Design information prepared by Calibre Consulting Engineers.
(File: R23 tin design.12daz received on 3/09/2021);
These may differ from constructed values, which will not be deemed to be inaccurate for any variance up to +/- 0.5m.
 - The compaction of the fill will be done in accordance with Australian Standard AS3798-2007 *Guidelines on earthworks for commercial and residential developments* to Level 1 inspection and testing and the frequency of field density testing will be in accordance with Table 8.1 of AS3798-2007.
 - Levels shown are referenced to the Australian Height Datum (AHD).
 - This plan was prepared to satisfy Section 11 of the Land Sales Act 1984.
 - Builders should not build off the design levels shown; a site survey is required.
 - These notes are an integral part of this plan.



Disclosure Plan

For Proposed Lot 2350
Harmony - Release 23
Currently Described as Part of Lot 9019
on SP319476
Locality: Palmview
Local Gov: S.C.R.C.

(to be shown on **SP330417**)

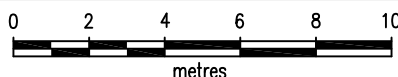


© COPYRIGHT PROTECTS THIS PLAN
Unauthorised reproduction or amendment
not permitted. Please contact the author.

RPS Australia East Pty Ltd
ACN 140 292 762
ABN 44 140 292 762

1 Innovation Parkway, Birtinya, Qld, 4575
PO BOX 6149, Meridan Plains, Qld, 4551

T 07 5436 7888
F 07 5493 6630
W rpsgroup.com



SCALE 1:200 IS APPLICABLE ONLY
TO THE ORIGINAL SHEET SIZE. (A4)



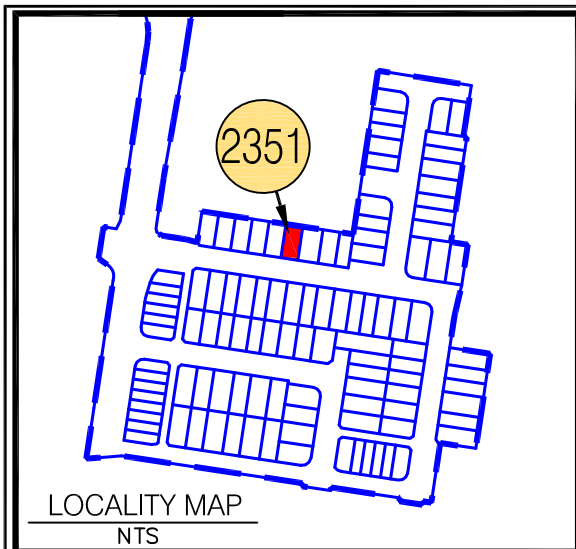
Drawn: MDB Date: 6/09/2021

Dwg No: 107461-140.dwg

Cadastral Surveyor :
(Authorised Delegate)

Amended: 14/10/2021

Plan No: 107461-140 L2350 Rev : A



LEGEND

— Proposed Lot

--- Proposed Easement

▨ Depth of Fill 0.0m-0.5m

▩ Depth of Fill 0.5m-1.0m

▧ Depth of Fill 1.0m-1.5m

▦ Depth of Fill 1.5m-2.0m

▤ Depth of Fill 2.0m-2.5m

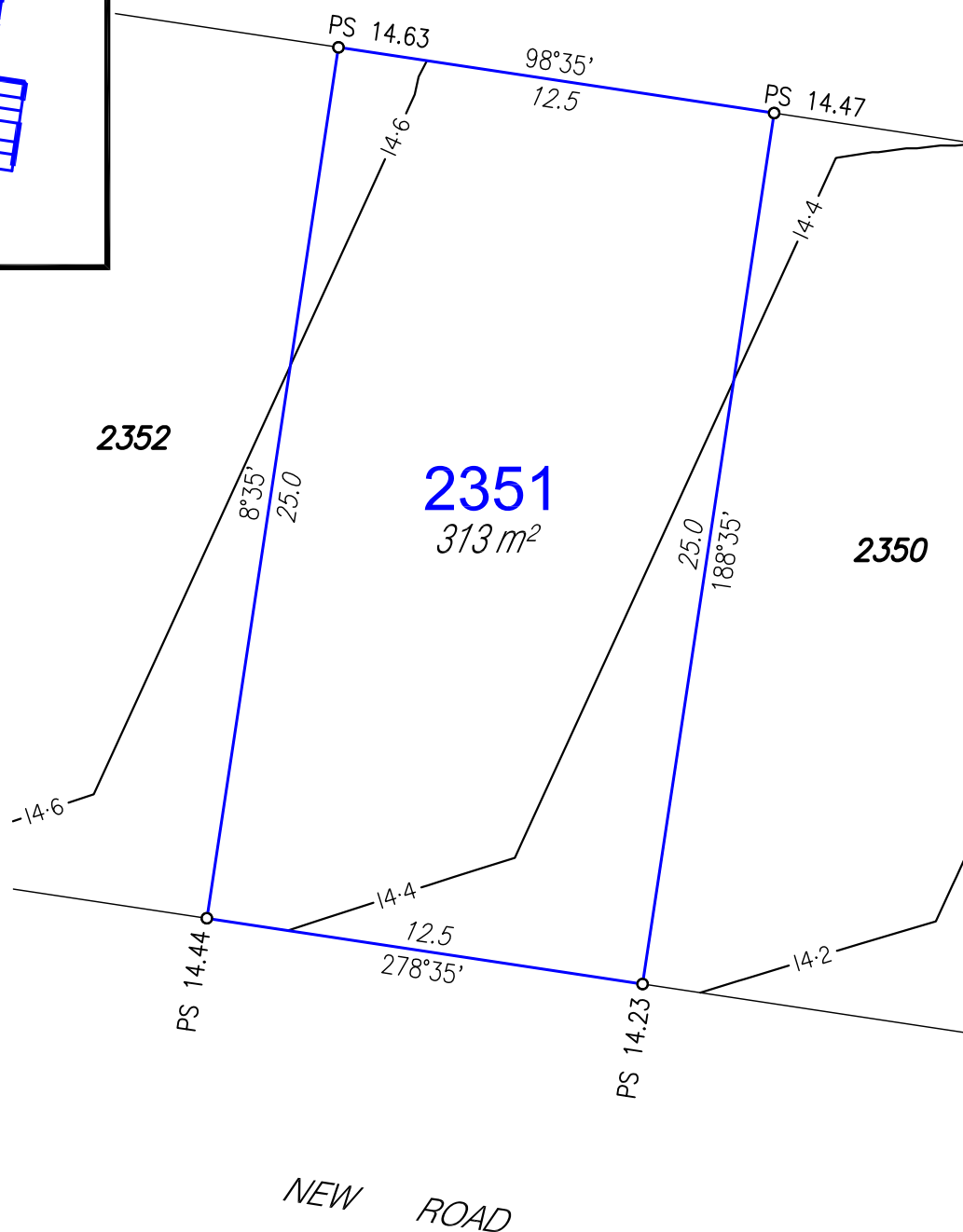
▣ Depth of Fill 2.5m-3.0m

▢ Depth of Fill 3.0m-3.5m

PS X.XX Proposed Surface Levels

~ 3.0 Final Surface Contour (0.2m interval)

- NOTES:**
- Approval Details:
RAL 21/0094 - approval pending
OPW 21/0455 - approval pending
- Areas and Dimensions are subject to survey plan registration.
 - Proposed contours, Fill & Final surface level information is as specified on Preliminary Design information prepared by Calibre Consulting Engineers.
(File: R23 tin design.12daz received on 3/09/2021);
These may differ from constructed values, which will not be deemed to be inaccurate for any variance up to +/- 0.5m.
 - The compaction of the fill will be done in accordance with Australian Standard AS3798-2007 *Guidelines on earthworks for commercial and residential developments* to Level 1 inspection and testing and the frequency of field density testing will be in accordance with Table 8.1 of AS3798-2007.
 - Levels shown are referenced to the Australian Height Datum (AHD).
 - This plan was prepared to satisfy Section 11 of the Land Sales Act 1984.
 - Builders should not build off the design levels shown; a site survey is required.
 - These notes are an integral part of this plan.



Disclosure Plan

For Proposed Lot 2351
Harmony - Release 23
Currently Described as Part of Lot 9019
on SP319476
Locality: Palmview
Local Gov: S.C.R.C.

(to be shown on **SP330417**)

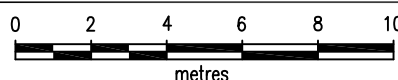


© COPYRIGHT PROTECTS THIS PLAN
Unauthorised reproduction or amendment
not permitted. Please contact the author.

RPS Australia East Pty Ltd
ACN 140 292 762
ABN 44 140 292 762

1 Innovation Parkway, Birtinya, Qld, 4575
PO BOX 6149, Meridan Plains, Qld, 4551

T 07 5436 7888
F 07 5493 6630
W rpsgroup.com



SCALE 1:200 IS APPLICABLE ONLY
TO THE ORIGINAL SHEET SIZE. (A4)



Drawn: MDB Date: 6/09/2021

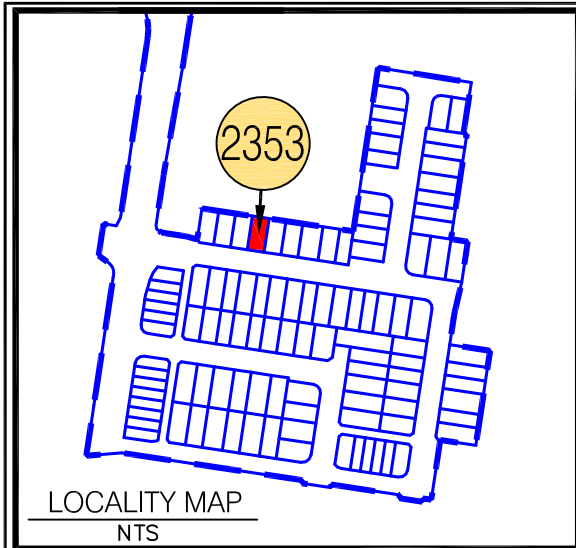
Dwg No: 107461-140.dwg

Cadastral Surveyor :
(Authorised Delegate)

Amended: 14/10/2021

Plan No:
107461-140 L2351

Rev :
A



LEGEND

— Proposed Lot

--- Proposed Easement

Depth of Fill 0.0m-0.5m

Depth of Fill 0.5m-1.0m

Depth of Fill 1.0m-1.5m

Depth of Fill 1.5m-2.0m

Depth of Fill 2.0m-2.5m

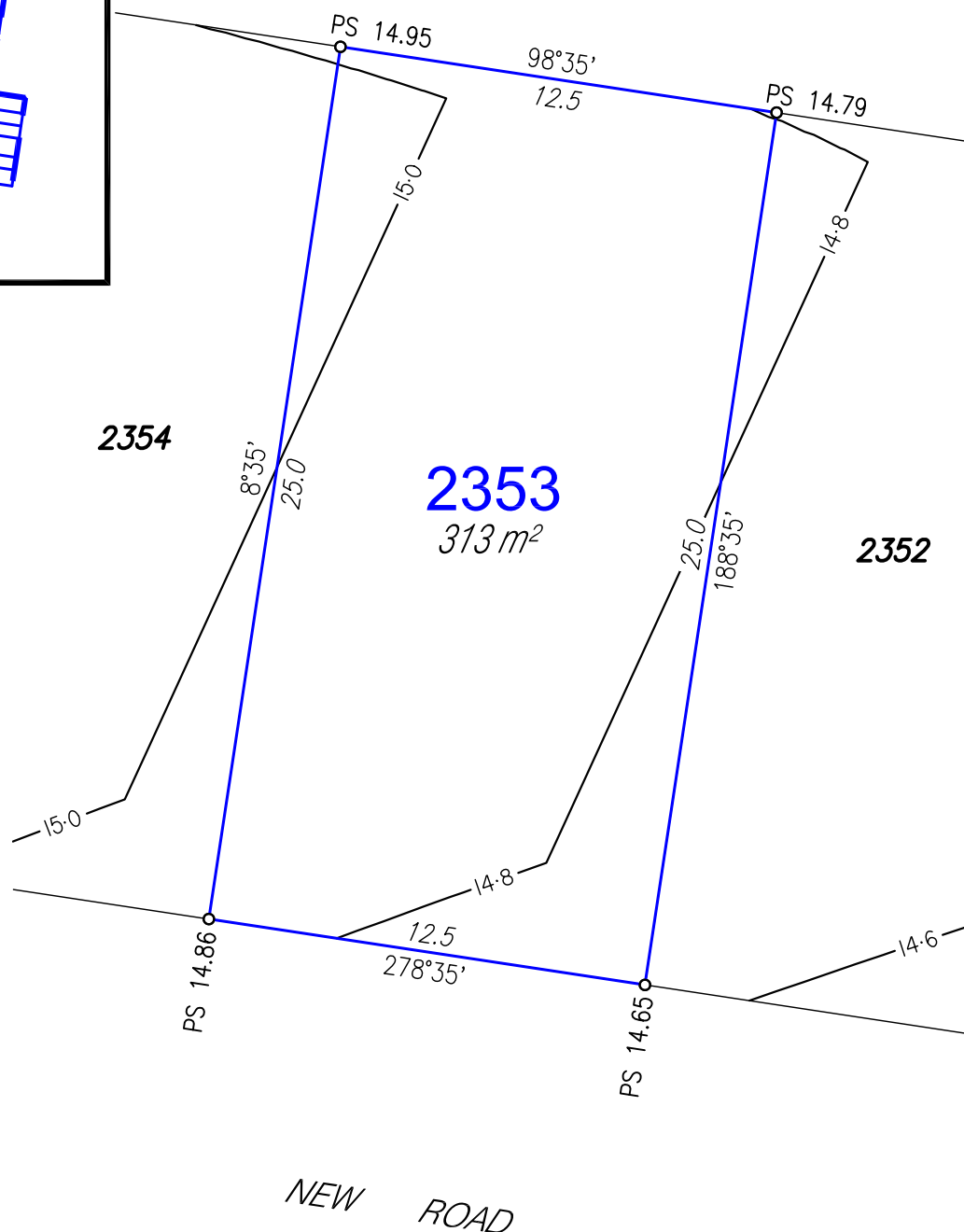
Depth of Fill 2.5m-3.0m

Depth of Fill 3.0m-3.5m

PS X.XX Proposed Surface Levels

3.0 Final Surface Contour (0.2m interval)

- NOTES:**
- Approval Details:
RAL 21/0094 - approval pending
OPW 21/0455 - approval pending
- Areas and Dimensions are subject to survey plan registration.
 - Proposed contours, Fill & Final surface level information is as specified on Preliminary Design information prepared by Calibre Consulting Engineers.
(File: R23 tin design.12daz received on 3/09/2021);
These may differ from constructed values, which will not be deemed to be inaccurate for any variance up to +/- 0.5m.
 - The compaction of the fill will be done in accordance with Australian Standard AS3798-2007 *Guidelines on earthworks for commercial and residential developments* to Level 1 inspection and testing and the frequency of field density testing will be in accordance with Table 8.1 of AS3798-2007.
 - Levels shown are referenced to the Australian Height Datum (AHD).
 - This plan was prepared to satisfy Section 11 of the Land Sales Act 1984.
 - Builders should not build off the design levels shown; a site survey is required.
 - These notes are an integral part of this plan.



Disclosure Plan

For Proposed Lot 2353
Harmony - Release 23
Currently Described as Part of Lot 9019
on SP319476
Locality: Palmview
Local Gov: S.C.R.C.

(to be shown on **SP330417**)

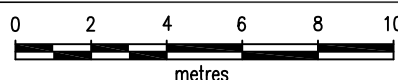


© COPYRIGHT PROTECTS THIS PLAN
Unauthorised reproduction or amendment
not permitted. Please contact the author.

RPS Australia East Pty Ltd
ACN 140 292 762
ABN 44 140 292 762

1 Innovation Parkway, Birtinya, Qld, 4575
PO BOX 6149, Meridan Plains, Qld, 4551

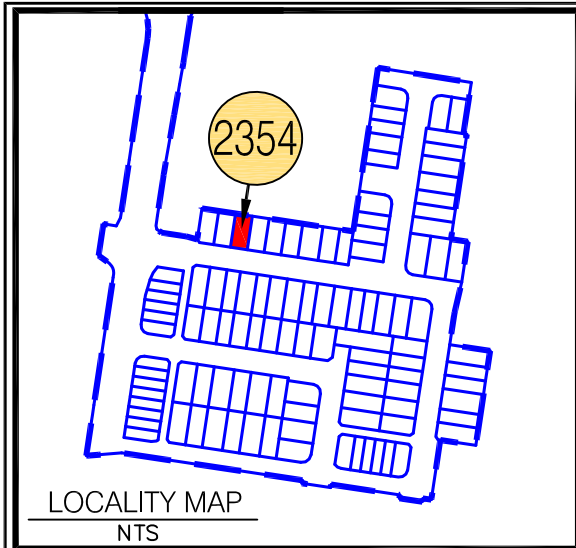
T 07 5436 7888
F 07 5493 6630
W rpsgroup.com



SCALE 1:200 IS APPLICABLE ONLY
TO THE ORIGINAL SHEET SIZE. (A4)



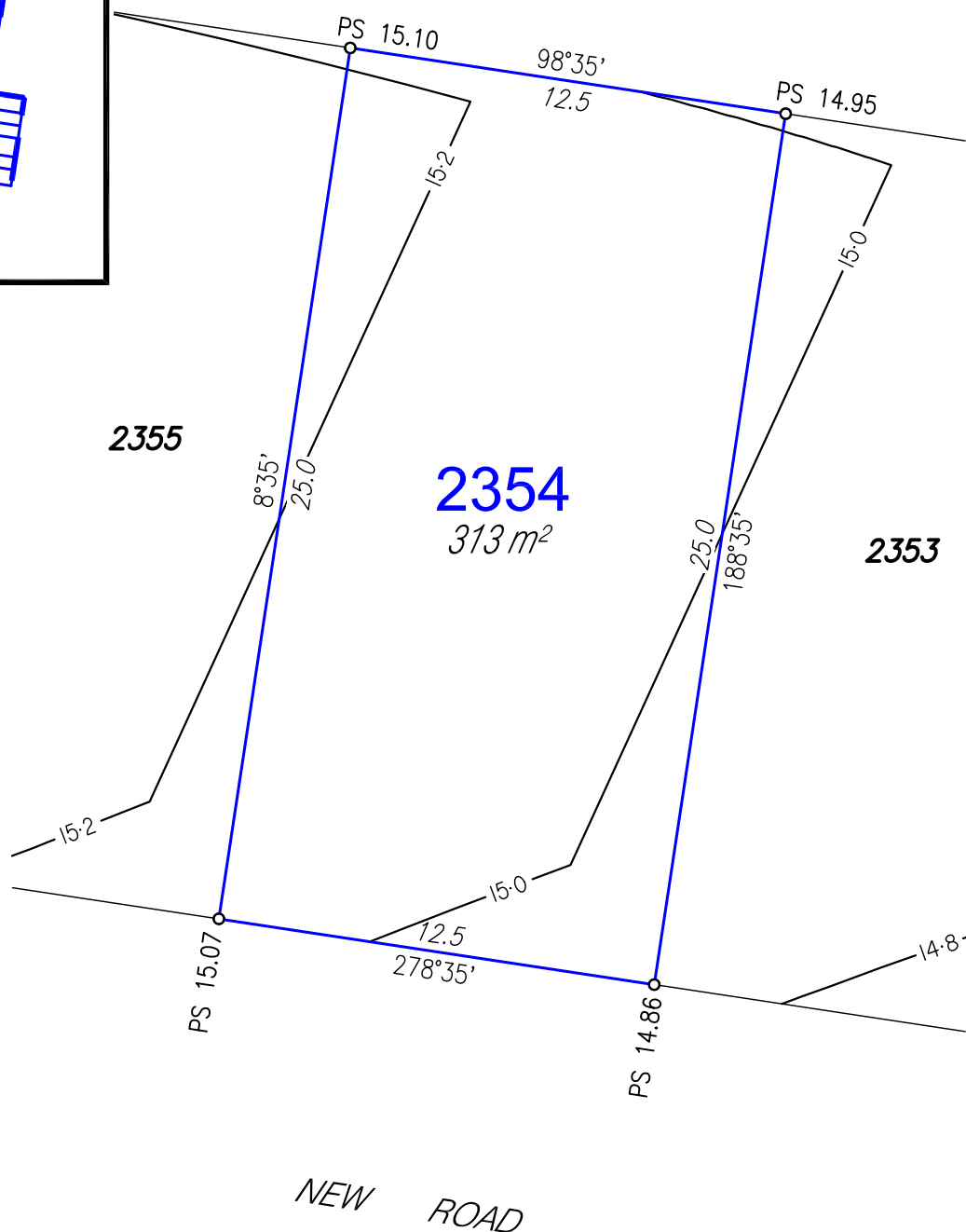
Drawn: MDB	Date: 6/09/2021
Dwg No: 107461-140.dwg	
Cadastral Surveyor : (Authorised Delegate)	
Amended: 14/10/2021	
Plan No: 107461-140 L2353	Rev : A



LEGEND	
	Proposed Lot
	Proposed Easement
	Depth of Fill 0.0m-0.5m
	Depth of Fill 0.5m-1.0m
	Depth of Fill 1.0m-1.5m
	Depth of Fill 1.5m-2.0m
	Depth of Fill 2.0m-2.5m
	Depth of Fill 2.5m-3.0m
	Depth of Fill 3.0m-3.5m
PS X.XX	Proposed Surface Levels
	Final Surface Contour (0.2m interval)

NOTES:
 Approval Details:
 RAL 21/0094 - approval pending
 OPW 21/0455 - approval pending

- Areas and Dimensions are subject to survey plan registration.
- Proposed contours, Fill & Final surface level information is as specified on Preliminary Design information prepared by Calibre Consulting Engineers.
 (File: R23 tin design.12daz received on 3/09/2021);
 These may differ from constructed values, which will not be deemed to be inaccurate for any variance up to +/- 0.5m.
- The compaction of the fill will be done in accordance with Australian Standard AS3798-2007 *Guidelines on earthworks for commercial and residential developments* to Level 1 inspection and testing and the frequency of field density testing will be in accordance with Table 8.1 of AS3798-2007.
- Levels shown are referenced to the Australian Height Datum (AHD).
- This plan was prepared to satisfy Section 11 of the Land Sales Act 1984.
- Builders should not build off the design levels shown; a site survey is required.
- These notes are an integral part of this plan.



Disclosure Plan

For Proposed Lot 2354
 Harmony - Release 23
 Currently Described as Part of Lot 9019
 on SP319476
 Locality: Palmview
 Local Gov: S.C.R.C.

(to be shown on **SP330417**)

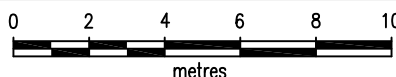


© COPYRIGHT PROTECTS THIS PLAN
 Unauthorised reproduction or amendment
 not permitted. Please contact the author.

RPS Australia East Pty Ltd
 ACN 140 292 762
 ABN 44 140 292 762

1 Innovation Parkway, Birtinya, Qld, 4575
 PO BOX 6149, Meridan Plains, Qld, 4551

T 07 5436 7888
 F 07 5493 6630
 W rpsgroup.com



SCALE 1:200 IS APPLICABLE ONLY
 TO THE ORIGINAL SHEET SIZE. (A4)



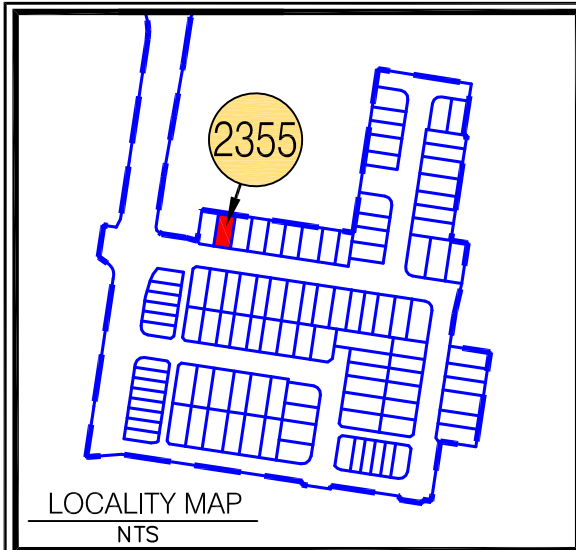
Drawn: MDB Date: 6/09/2021

Dwg No: 107461-140.dwg

Cadastral Surveyor :
 (Authorised Delegate)

Amended: 14/10/2021

Plan No: 107461-140 L2354 Rev : A



LEGEND

— Proposed Lot

--- Proposed Easement

Depth of Fill 0.0m-0.5m

Depth of Fill 0.5m-1.0m

Depth of Fill 1.0m-1.5m

Depth of Fill 1.5m-2.0m

Depth of Fill 2.0m-2.5m

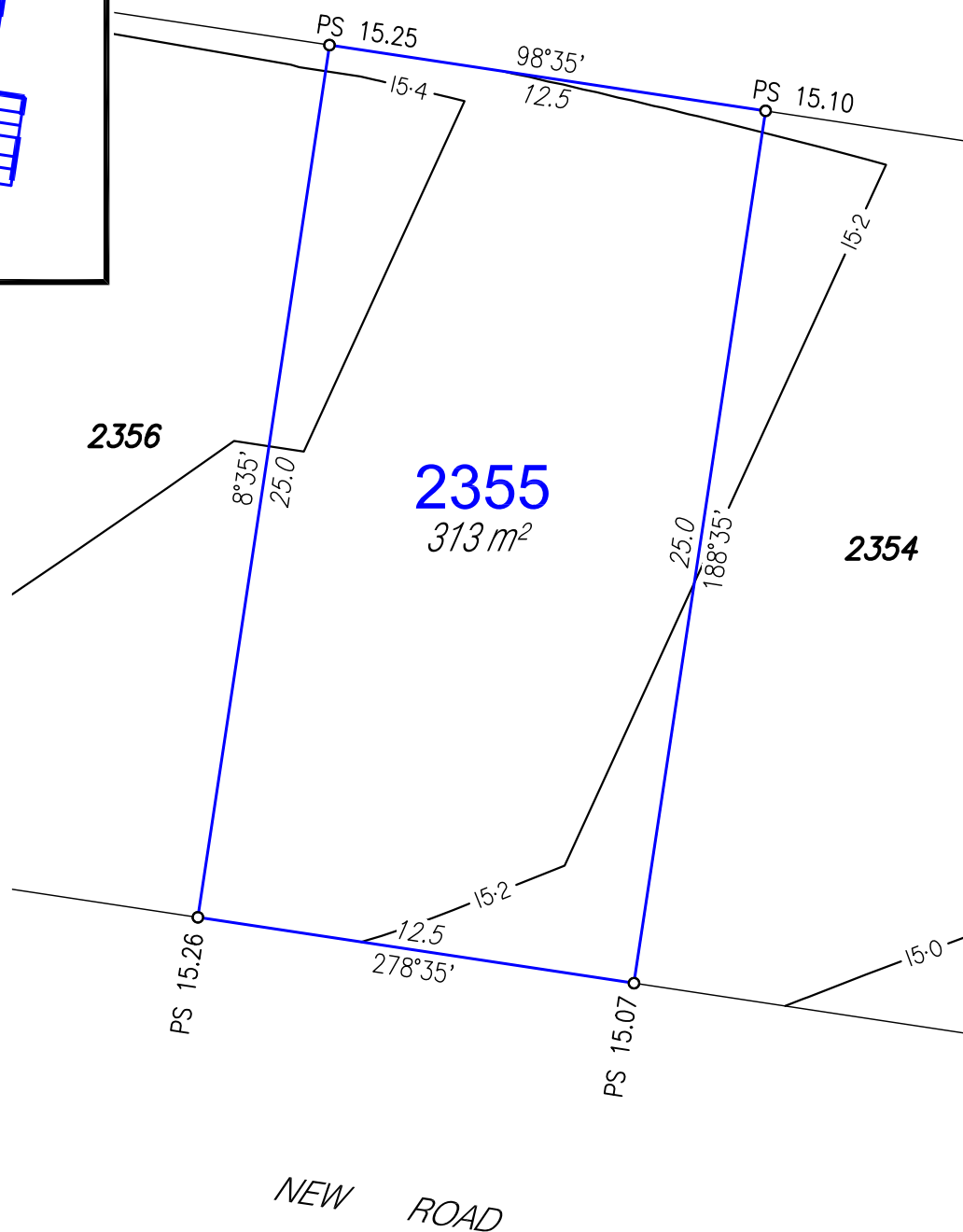
Depth of Fill 2.5m-3.0m

Depth of Fill 3.0m-3.5m

PS X.XX Proposed Surface Levels

Final Surface Contour (0.2m interval)

- NOTES:**
- Approval Details:
RAL 21/0094 - approval pending
OPW 21/0455 - approval pending
- Areas and Dimensions are subject to survey plan registration.
 - Proposed contours, Fill & Final surface level information is as specified on Preliminary Design information prepared by Calibre Consulting Engineers.
(File: R23 tin design.12daz received on 3/09/2021);
These may differ from constructed values, which will not be deemed to be inaccurate for any variance up to +/- 0.5m.
 - The compaction of the fill will be done in accordance with Australian Standard AS3798-2007 *Guidelines on earthworks for commercial and residential developments* to Level 1 inspection and testing and the frequency of field density testing will be in accordance with Table 8.1 of AS3798-2007.
 - Levels shown are referenced to the Australian Height Datum (AHD).
 - This plan was prepared to satisfy Section 11 of the Land Sales Act 1984.
 - Builders should not build off the design levels shown; a site survey is required.
 - These notes are an integral part of this plan.



Disclosure Plan

For Proposed Lot 2355
Harmony - Release 23
Currently Described as Part of Lot 9019
on SP319476
Locality: Palmview
Local Gov: S.C.R.C.

(to be shown on **SP330417**)

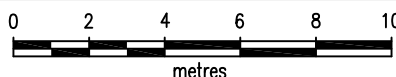


© COPYRIGHT PROTECTS THIS PLAN
Unauthorised reproduction or amendment
not permitted. Please contact the author.

RPS Australia East Pty Ltd
ACN 140 292 762
ABN 44 140 292 762

1 Innovation Parkway, Birtinya, Qld, 4575
PO BOX 6149, Meridan Plains, Qld, 4551

T 07 5436 7888
F 07 5493 6630
W rpsgroup.com



SCALE 1:200 IS APPLICABLE ONLY
TO THE ORIGINAL SHEET SIZE. (A4)



Drawn: MDB

Date: 6/09/2021

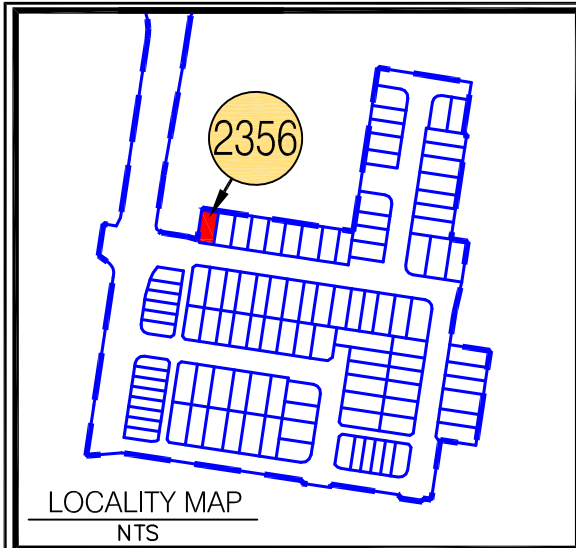
Dwg No: 107461-140.dwg

Cadastral Surveyor :
(Authorised Delegate)

Amended: 14/10/2021

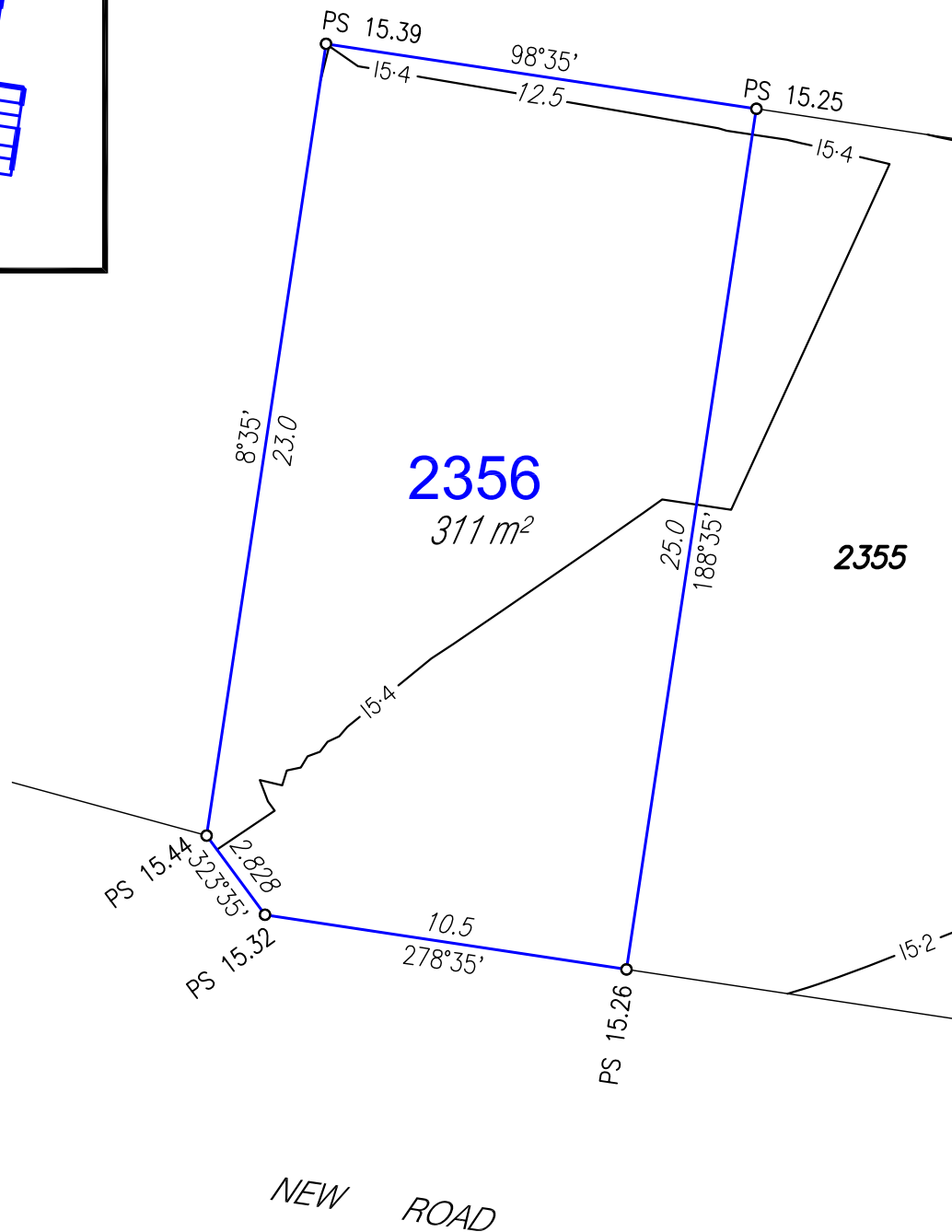
Plan No:
107461-140 L2355

Rev :
A



LEGEND	
	Proposed Lot
	Proposed Easement
	Depth of Fill 0.0m-0.5m
	Depth of Fill 0.5m-1.0m
	Depth of Fill 1.0m-1.5m
	Depth of Fill 1.5m-2.0m
	Depth of Fill 2.0m-2.5m
	Depth of Fill 2.5m-3.0m
	Depth of Fill 3.0m-3.5m
PS X.XX	Proposed Surface Levels
	Final Surface Contour (0.2m interval)

- NOTES:**
- Approval Details:
RAL 21/0094 - approval pending
OPW 21/0455 - approval pending
- Areas and Dimensions are subject to survey plan registration.
 - Proposed contours, Fill & Final surface level information is as specified on Preliminary Design information prepared by Calibre Consulting Engineers.
(File: R23 tin design.12daz received on 3/09/2021);
These may differ from constructed values, which will not be deemed to be inaccurate for any variance up to +/- 0.5m.
 - The compaction of the fill will be done in accordance with Australian Standard AS3798-2007 *Guidelines on earthworks for commercial and residential developments* to Level 1 inspection and testing and the frequency of field density testing will be in accordance with Table 8.1 of AS3798-2007.
 - Levels shown are referenced to the Australian Height Datum (AHD).
 - This plan was prepared to satisfy Section 11 of the Land Sales Act 1984.
 - Builders should not build off the design levels shown; a site survey is required.
 - These notes are an integral part of this plan.



Disclosure Plan

For Proposed Lot 2356
Harmony - Release 23
Currently Described as Part of Lot 9019
on SP319476
Locality: Palmview
Local Gov: S.C.R.C.

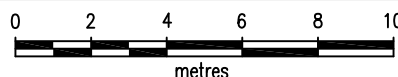
(to be shown on **SP330417**)



© COPYRIGHT PROTECTS THIS PLAN
Unauthorised reproduction or amendment
not permitted. Please contact the author.

RPS Australia East Pty Ltd
ACN 140 292 762
ABN 44 140 292 762
1 Innovation Parkway, Birtinya, Qld, 4575
PO BOX 6149, Meridan Plains, Qld, 4551

T 07 5436 7888
F 07 5493 6630
W rpsgroup.com



SCALE 1:200 IS APPLICABLE ONLY
TO THE ORIGINAL SHEET SIZE. (A4)



Drawn: MDB Date: 6/09/2021

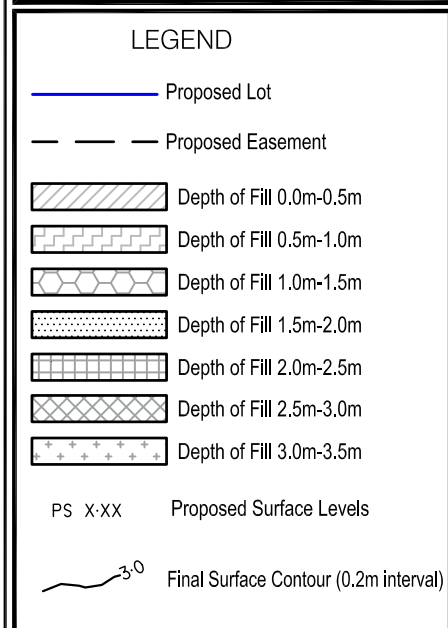
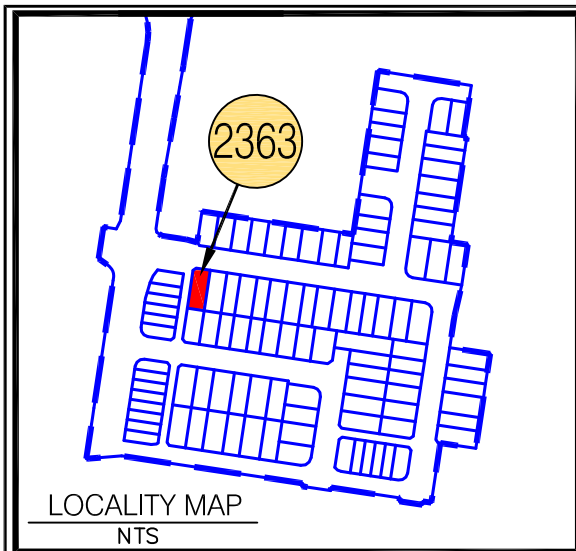
Dwg No: 107461-140.dwg

Cadastral Surveyor :
(Authorised Delegate)

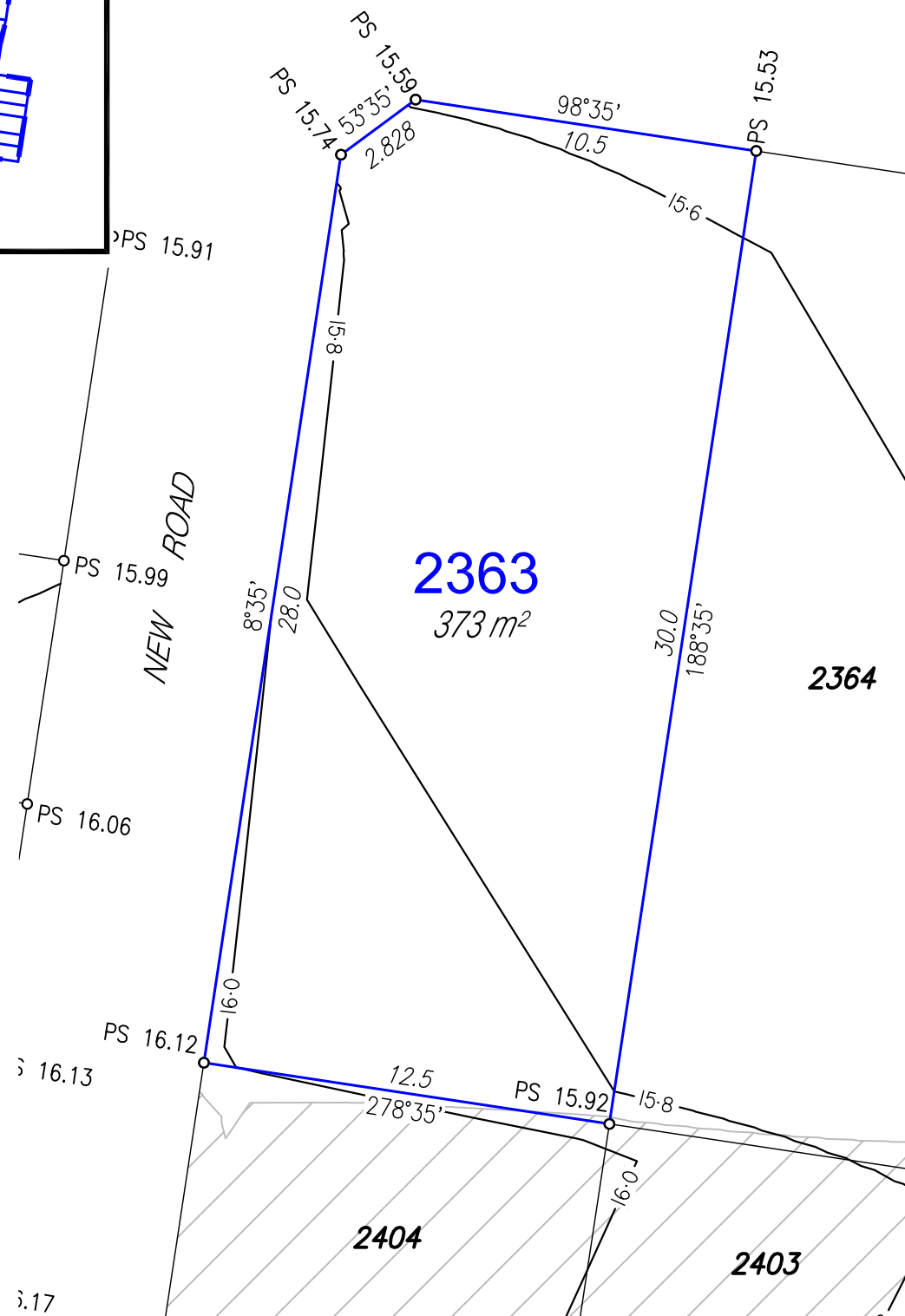
Amended: 14/10/2021

Plan No:
107461-140 L2356

Rev :
A



- NOTES:**
- Approval Details:
RAL 21/0094 - approval pending
OPW 21/0455 - approval pending
- Areas and Dimensions are subject to survey plan registration.
 - Proposed contours, Fill & Final surface level information is as specified on Preliminary Design information prepared by Calibre Consulting Engineers.
(File: R23 tin design.12daz received on 3/09/2021);
These may differ from constructed values, which will not be deemed to be inaccurate for any variance up to +/- 0.5m.
 - The compaction of the fill will be done in accordance with Australian Standard AS3798-2007 *Guidelines on earthworks for commercial and residential developments* to Level 1 inspection and testing and the frequency of field density testing will be in accordance with Table 8.1 of AS3798-2007.
 - Levels shown are referenced to the Australian Height Datum (AHD).
 - This plan was prepared to satisfy Section 11 of the Land Sales Act 1984.
 - Builders should not build off the design levels shown; a site survey is required.
 - These notes are an integral part of this plan.



Disclosure Plan

For Proposed Lot 2363
Harmony - Release 23
Currently Described as Part of Lot 9019
on SP319476
Locality: Palmview
Local Gov: S.C.R.C.

(to be shown on **SP330417**)

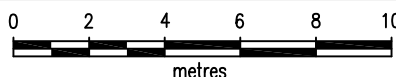


© COPYRIGHT PROTECTS THIS PLAN
Unauthorised reproduction or amendment
not permitted. Please contact the author.

RPS Australia East Pty Ltd
ACN 140 292 762
ABN 44 140 292 762

1 Innovation Parkway, Birtinya, Qld, 4575
PO BOX 6149, Meridan Plains, Qld, 4551

T 07 5436 7888
F 07 5493 6630
W rpsgroup.com



SCALE 1:200 IS APPLICABLE ONLY
TO THE ORIGINAL SHEET SIZE. (A4)



Drawn: MDB Date: 6/09/2021

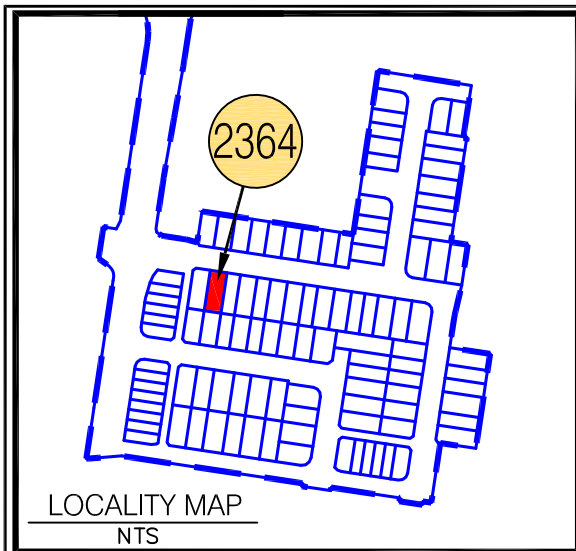
Dwg No: 107461-140.dwg

Cadastral Surveyor :
(Authorised Delegate)

Amended: 14/10/2021

Plan No:
107461-140 L2363

Rev :
A



LEGEND

— Proposed Lot

--- Proposed Easement

Depth of Fill 0.0m-0.5m

Depth of Fill 0.5m-1.0m

Depth of Fill 1.0m-1.5m

Depth of Fill 1.5m-2.0m

Depth of Fill 2.0m-2.5m

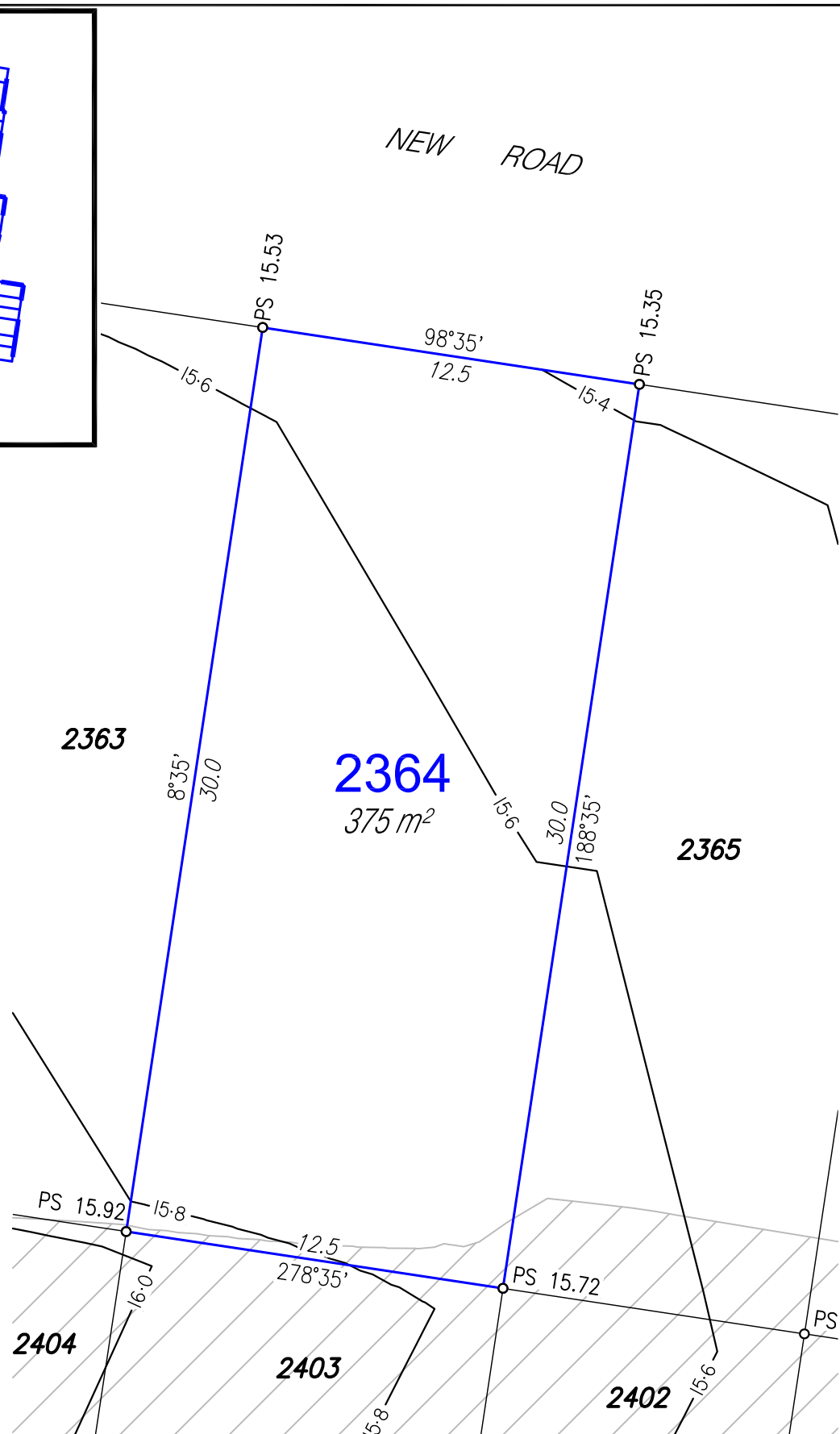
Depth of Fill 2.5m-3.0m

Depth of Fill 3.0m-3.5m

PS X-XX Proposed Surface Levels

3.0 Final Surface Contour (0.2m interval)

- NOTES:**
- Approval Details:
- RAL 21/0094 - approval pending
- OPW 21/0455 - approval pending
- Areas and Dimensions are subject to survey plan registration.
 - Proposed contours, Fill & Final surface level information is as specified on Preliminary Design information prepared by Calibre Consulting Engineers.
(File: R23 tin design.12daz received on 3/09/2021);
These may differ from constructed values, which will not be deemed to be inaccurate for any variance up to +/- 0.5m.
 - The compaction of the fill will be done in accordance with Australian Standard AS3798-2007 *Guidelines on earthworks for commercial and residential developments* to Level 1 inspection and testing and the frequency of field density testing will be in accordance with Table 8.1 of AS3798-2007.
 - Levels shown are referenced to the Australian Height Datum (AHD).
 - This plan was prepared to satisfy Section 11 of the Land Sales Act 1984.
 - Builders should not build off the design levels shown; a site survey is required.
 - These notes are an integral part of this plan.



Disclosure Plan

For Proposed Lot 2364
Harmony - Release 23
Currently Described as Part of Lot 9019
on SP319476
Locality: Palmview
Local Gov: S.C.R.C.

(to be shown on **SP330417**)

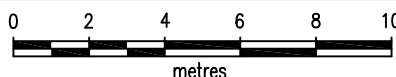


© COPYRIGHT PROTECTS THIS PLAN
Unauthorised reproduction or amendment
not permitted. Please contact the author.

RPS Australia East Pty Ltd
ACN 140 292 762
ABN 44 140 292 762

1 Innovation Parkway, Birtinya, Qld, 4575
PO BOX 6149, Meridan Plains, Qld, 4551

T 07 5436 7888
F 07 5493 6630
W rpsgroup.com



SCALE 1:200 IS APPLICABLE ONLY
TO THE ORIGINAL SHEET SIZE. (A4)



Drawn: MDB

Date: 6/09/2021

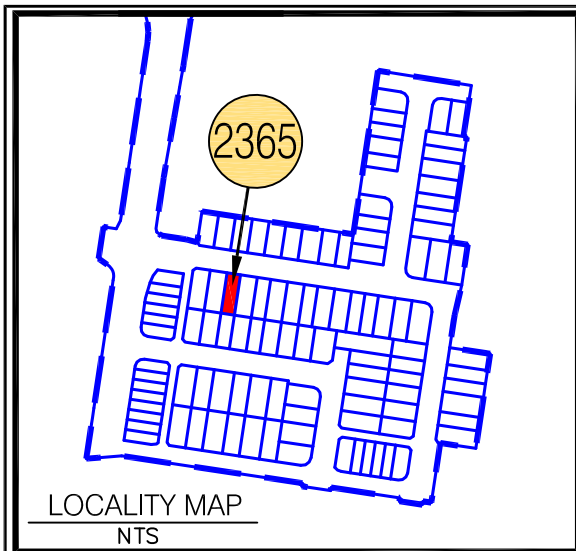
Dwg No: 107461-140.dwg

Cadastral Surveyor :
(Authorised Delegate)

Amended: 14/10/2021

Plan No:
107461-140 L2364

Rev :
A



LEGEND

— Proposed Lot

--- Proposed Easement

Depth of Fill 0.0m-0.5m

Depth of Fill 0.5m-1.0m

Depth of Fill 1.0m-1.5m

Depth of Fill 1.5m-2.0m

Depth of Fill 2.0m-2.5m

Depth of Fill 2.5m-3.0m

Depth of Fill 3.0m-3.5m

PS X.XX Proposed Surface Levels

3.0 Final Surface Contour (0.2m interval)

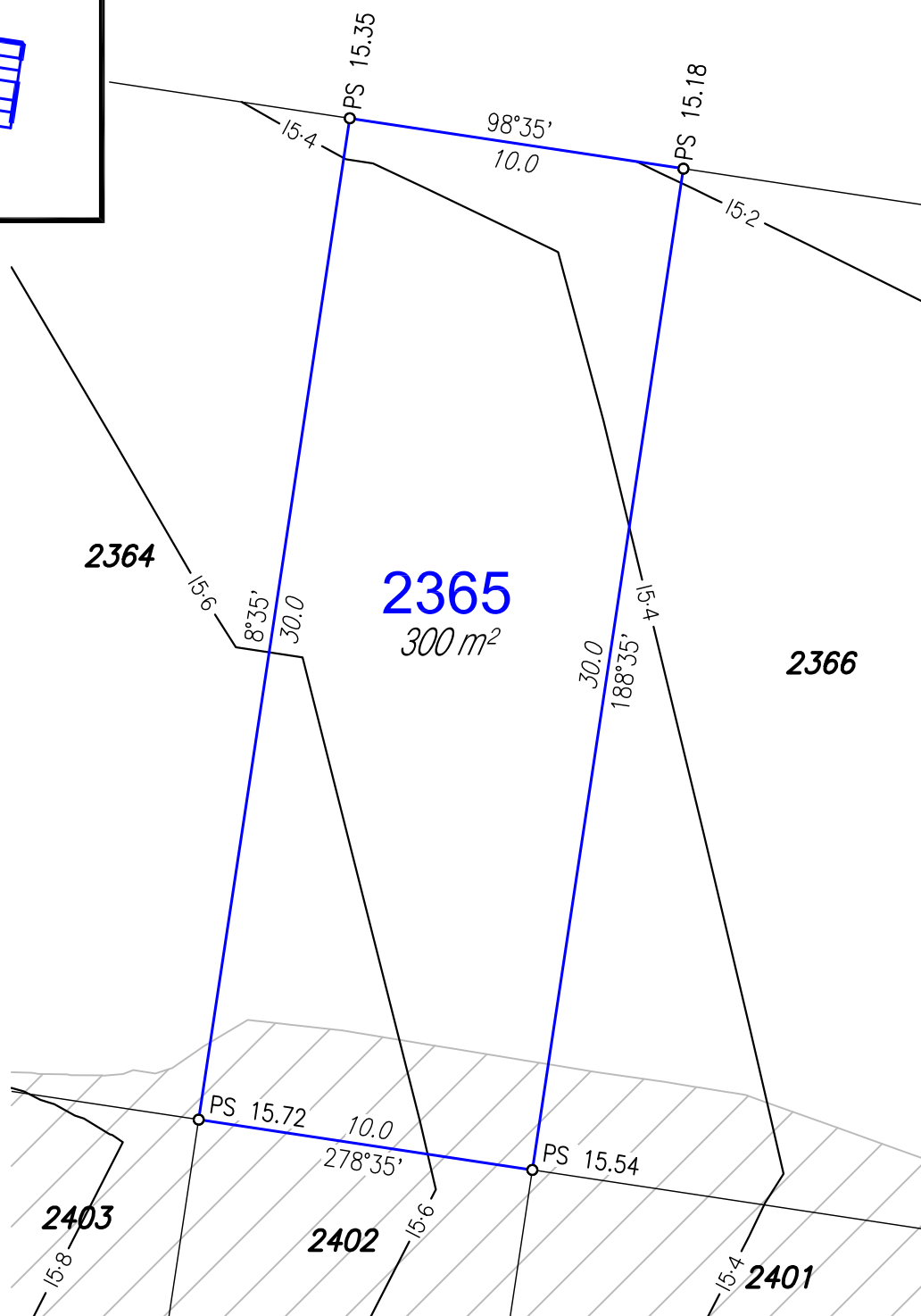
NOTES:

Approval Details:

RAL 21/0094 - approval pending

OPW 21/0455 - approval pending

- Areas and Dimensions are subject to survey plan registration.
- Proposed contours, Fill & Final surface level information is as specified on Preliminary Design information prepared by Calibre Consulting Engineers.
(File: R23 tin design.12daz received on 3/09/2021);
These may differ from constructed values, which will not be deemed to be inaccurate for any variance up to +/- 0.5m.
- The compaction of the fill will be done in accordance with Australian Standard AS3798-2007 *Guidelines on earthworks for commercial and residential developments* to Level 1 inspection and testing and the frequency of field density testing will be in accordance with Table 8.1 of AS3798-2007.
- Levels shown are referenced to the Australian Height Datum (AHD).
- This plan was prepared to satisfy Section 11 of the Land Sales Act 1984.
- Builders should not build off the design levels shown; a site survey is required.
- These notes are an integral part of this plan.



Disclosure Plan

For Proposed Lot 2365
Harmony - Release 23

Currently Described as Part of Lot 9019
on SP319476

Locality: Palmview
Local Gov: S.C.R.C.

(to be shown on **SP330417**)

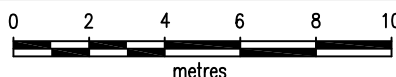


© COPYRIGHT PROTECTS THIS PLAN
Unauthorised reproduction or amendment
not permitted. Please contact the author.

RPS Australia East Pty Ltd
ACN 140 292 762
ABN 44 140 292 762

1 Innovation Parkway, Birtinya, Qld, 4575
PO BOX 6149, Meridan Plains, Qld, 4551

T 07 5436 7888
F 07 5493 6630
W rpsgroup.com



SCALE 1:200 IS APPLICABLE ONLY
TO THE ORIGINAL SHEET SIZE. (A4)



Drawn: MDB

Date: 6/09/2021

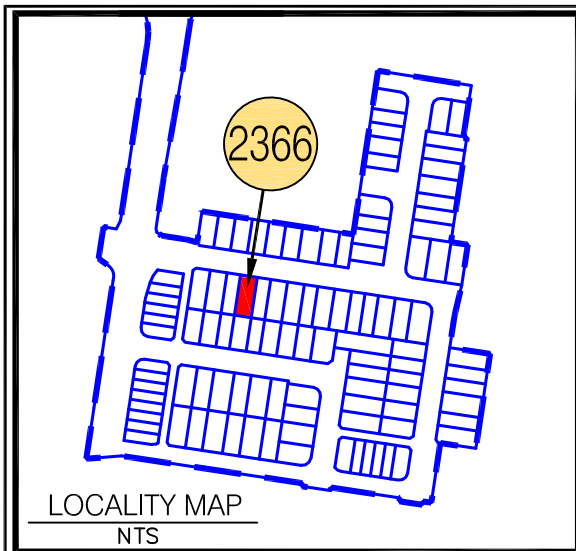
Dwg No: 107461-140.dwg

Cadastral Surveyor :
(Authorised Delegate)

Amended: 14/10/2021

Plan No:
107461-140 L2365

Rev :
A



LEGEND

— Proposed Lot

--- Proposed Easement

Depth of Fill 0.0m-0.5m

Depth of Fill 0.5m-1.0m

Depth of Fill 1.0m-1.5m

Depth of Fill 1.5m-2.0m

Depth of Fill 2.0m-2.5m

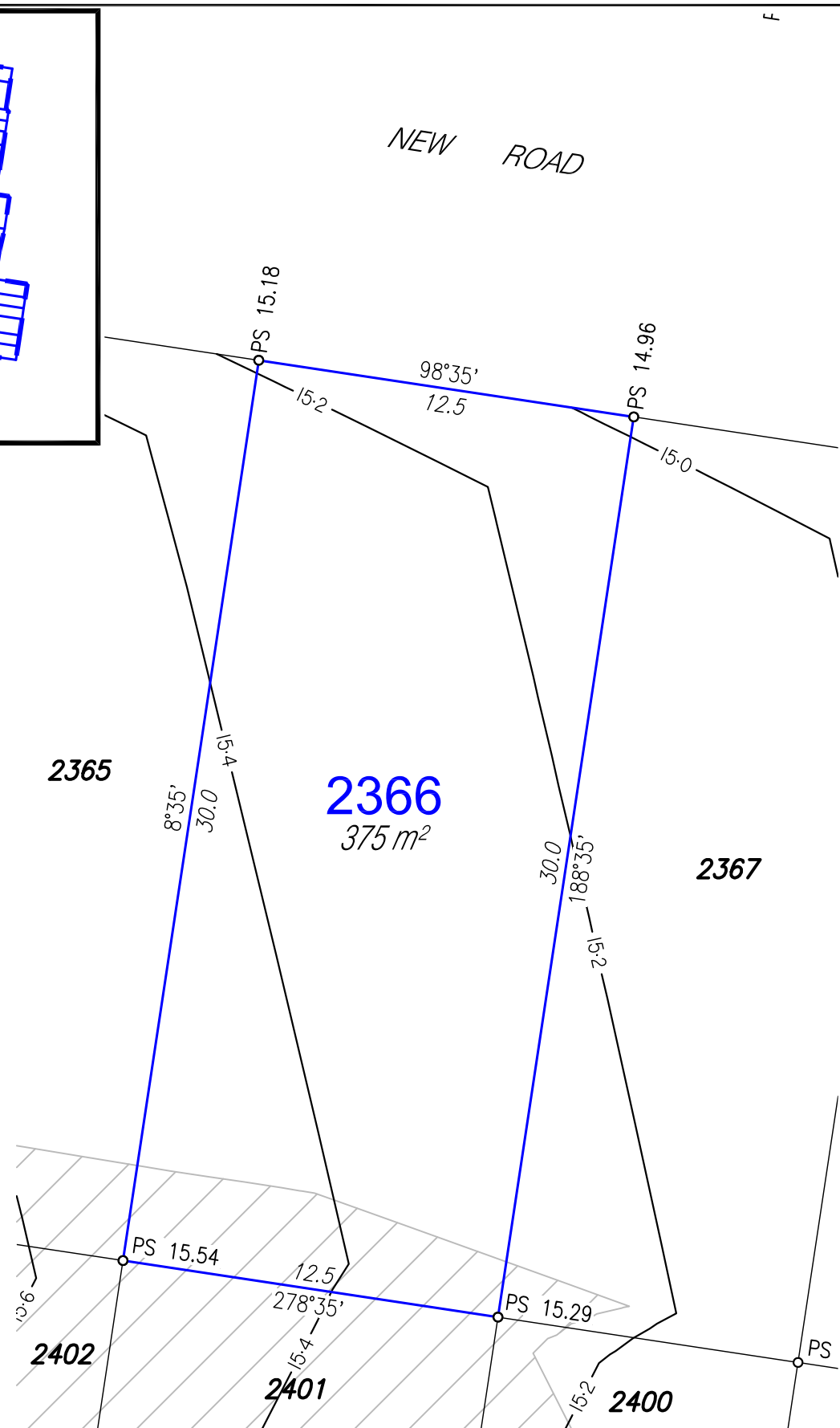
Depth of Fill 2.5m-3.0m

Depth of Fill 3.0m-3.5m

PS X.XX Proposed Surface Levels

Final Surface Contour (0.2m interval)

- NOTES:**
- Approval Details:
RAL 21/0094 - approval pending
OPW 21/0455 - approval pending
- Areas and Dimensions are subject to survey plan registration.
 - Proposed contours, Fill & Final surface level information is as specified on Preliminary Design information prepared by Calibre Consulting Engineers.
(File: R23 tin design.12daz received on 3/09/2021);
These may differ from constructed values, which will not be deemed to be inaccurate for any variance up to +/- 0.5m.
 - The compaction of the fill will be done in accordance with Australian Standard AS3798-2007 *Guidelines on earthworks for commercial and residential developments* to Level 1 inspection and testing and the frequency of field density testing will be in accordance with Table 8.1 of AS3798-2007.
 - Levels shown are referenced to the Australian Height Datum (AHD).
 - This plan was prepared to satisfy Section 11 of the Land Sales Act 1984.
 - Builders should not build off the design levels shown; a site survey is required.
 - These notes are an integral part of this plan.



Disclosure Plan

For Proposed Lot 2366
Harmony - Release 23
Currently Described as Part of Lot 9019
on SP319476
Locality: Palmview
Local Gov: S.C.R.C.

(to be shown on **SP330417**)

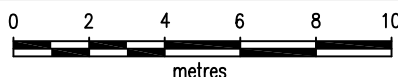


© COPYRIGHT PROTECTS THIS PLAN
Unauthorised reproduction or amendment
not permitted. Please contact the author.

RPS Australia East Pty Ltd
ACN 140 292 762
ABN 44 140 292 762

1 Innovation Parkway, Birtinya, Qld, 4575
PO BOX 6149, Meridan Plains, Qld, 4551

T 07 5436 7888
F 07 5493 6630
W rpsgroup.com



SCALE 1:200 IS APPLICABLE ONLY
TO THE ORIGINAL SHEET SIZE. (A4)



Drawn: MDB

Date: 6/09/2021

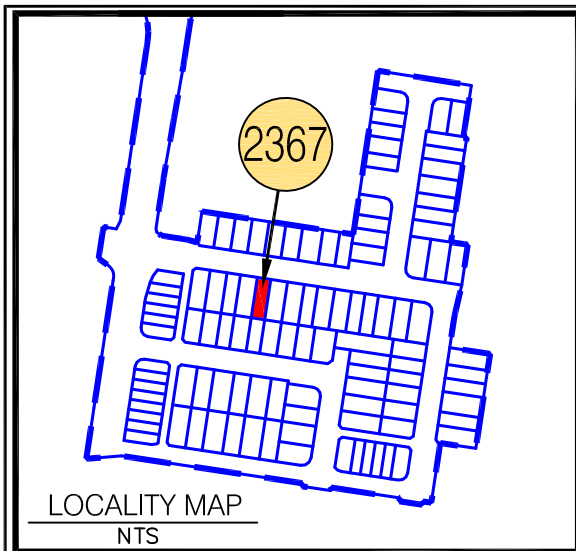
Dwg No: 107461-140.dwg

Cadastral Surveyor :
(Authorised Delegate)

Amended: 14/10/2021

Plan No:
107461-140 L2366

Rev :
A



LEGEND

— Proposed Lot

--- Proposed Easement

Depth of Fill 0.0m-0.5m

Depth of Fill 0.5m-1.0m

Depth of Fill 1.0m-1.5m

Depth of Fill 1.5m-2.0m

Depth of Fill 2.0m-2.5m

Depth of Fill 2.5m-3.0m

Depth of Fill 3.0m-3.5m

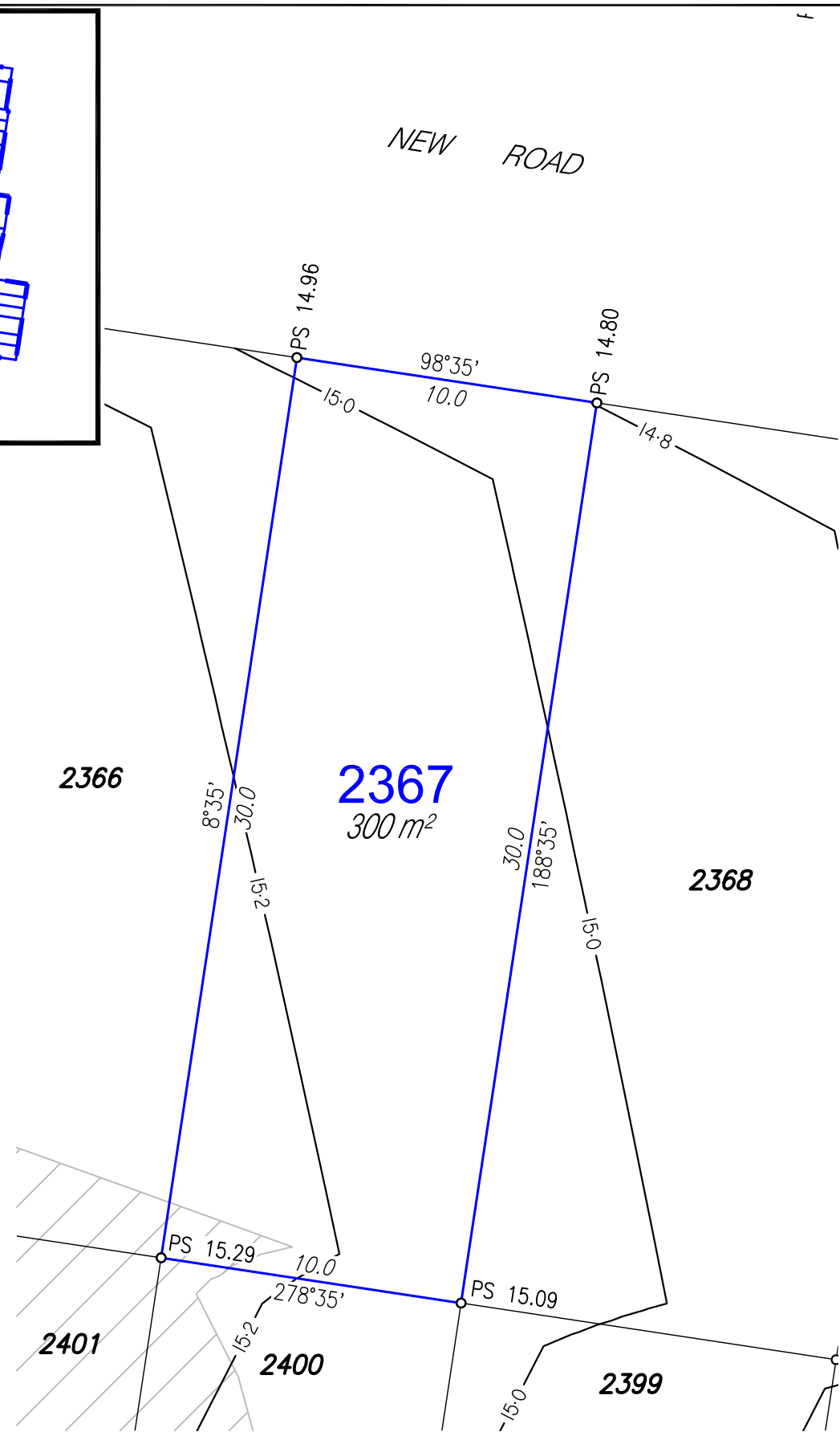
PS X.XX Proposed Surface Levels

Final Surface Contour (0.2m interval)

NOTES:

Approval Details:
RAL 21/0094 - approval pending
OPW 21/0455 - approval pending

- Areas and Dimensions are subject to survey plan registration.
- Proposed contours, Fill & Final surface level information is as specified on Preliminary Design information prepared by Calibre Consulting Engineers.
(File: R23 tin design.12daz received on 3/09/2021);
These may differ from constructed values, which will not be deemed to be inaccurate for any variance up to +/- 0.5m.
- The compaction of the fill will be done in accordance with Australian Standard AS3798-2007 *Guidelines on earthworks for commercial and residential developments* to Level 1 inspection and testing and the frequency of field density testing will be in accordance with Table 8.1 of AS3798-2007.
- Levels shown are referenced to the Australian Height Datum (AHD).
- This plan was prepared to satisfy Section 11 of the Land Sales Act 1984.
- Builders should not build off the design levels shown; a site survey is required.
- These notes are an integral part of this plan.



Disclosure Plan

For Proposed Lot 2367
Harmony - Release 23
Currently Described as Part of Lot 9019
on SP319476
Locality: Palmview
Local Gov: S.C.R.C.

(to be shown on **SP330417**)

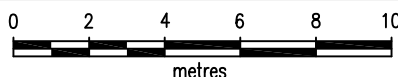


© COPYRIGHT PROTECTS THIS PLAN
Unauthorised reproduction or amendment
not permitted. Please contact the author.

RPS Australia East Pty Ltd
ACN 140 292 762
ABN 44 140 292 762

1 Innovation Parkway, Birtinya, Qld, 4575
PO BOX 6149, Meridan Plains, Qld, 4551

T 07 5436 7888
F 07 5493 6630
W rpsgroup.com



SCALE 1:200 IS APPLICABLE ONLY
TO THE ORIGINAL SHEET SIZE. (A4)



Drawn: MDB

Date: 6/09/2021

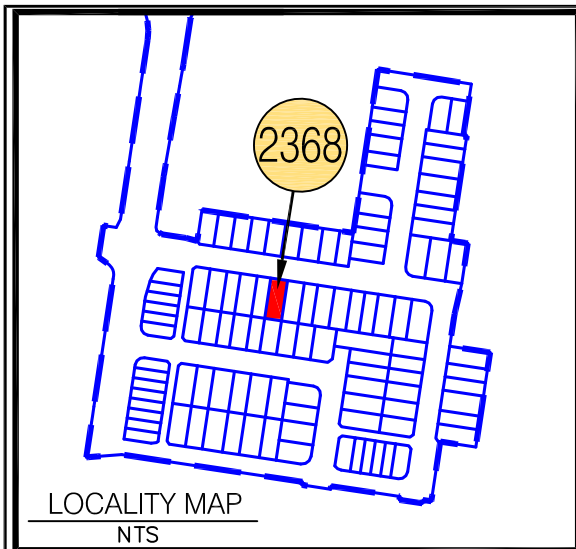
Dwg No: 107461-140.dwg

Cadastral Surveyor :
(Authorised Delegate)

Amended: 14/10/2021

Plan No:
107461-140 L2367

Rev :
A



LEGEND

— Proposed Lot

--- Proposed Easement

Depth of Fill 0.0m-0.5m

Depth of Fill 0.5m-1.0m

Depth of Fill 1.0m-1.5m

Depth of Fill 1.5m-2.0m

Depth of Fill 2.0m-2.5m

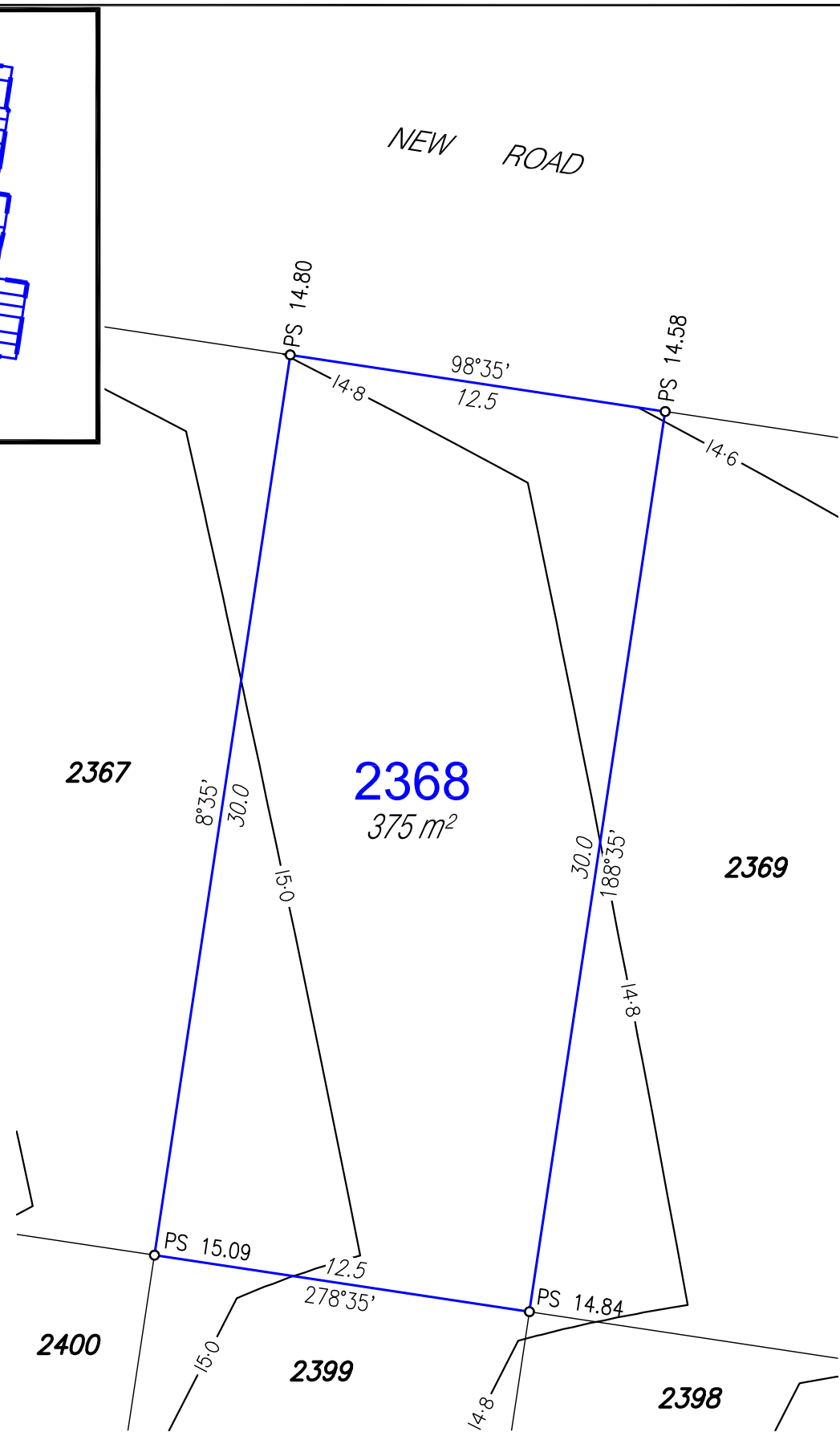
Depth of Fill 2.5m-3.0m

Depth of Fill 3.0m-3.5m

PS X.XX Proposed Surface Levels

3.0 Final Surface Contour (0.2m interval)

- NOTES:**
- Approval Details:
RAL 21/0094 - approval pending
OPW 21/0455 - approval pending
- Areas and Dimensions are subject to survey plan registration.
 - Proposed contours, Fill & Final surface level information is as specified on Preliminary Design information prepared by Calibre Consulting Engineers.
(File: R23 tin design.12daz received on 3/09/2021);
These may differ from constructed values, which will not be deemed to be inaccurate for any variance up to +/- 0.5m.
 - The compaction of the fill will be done in accordance with Australian Standard AS3798-2007 *Guidelines on earthworks for commercial and residential developments* to Level 1 inspection and testing and the frequency of field density testing will be in accordance with Table 8.1 of AS3798-2007.
 - Levels shown are referenced to the Australian Height Datum (AHD).
 - This plan was prepared to satisfy Section 11 of the Land Sales Act 1984.
 - Builders should not build off the design levels shown; a site survey is required.
 - These notes are an integral part of this plan.



Disclosure Plan

For Proposed Lot 2368
Harmony - Release 23
Currently Described as Part of Lot 9019
on SP319476
Locality: Palmview
Local Gov: S.C.R.C.

(to be shown on **SP330417**)




© COPYRIGHT PROTECTS THIS PLAN
Unauthorised reproduction or amendment
not permitted. Please contact the author.

RPS Australia East Pty Ltd
ACN 140 292 762
ABN 44 140 292 762

1 Innovation Parkway, Birtinya, Qld, 4575
PO BOX 6149, Meridan Plains, Qld, 4551

T 07 5436 7888
F 07 5493 6630
W rpsgroup.com



SCALE 1:200 IS APPLICABLE ONLY
TO THE ORIGINAL SHEET SIZE. (A4)



Drawn: MDB

Date: 6/09/2021

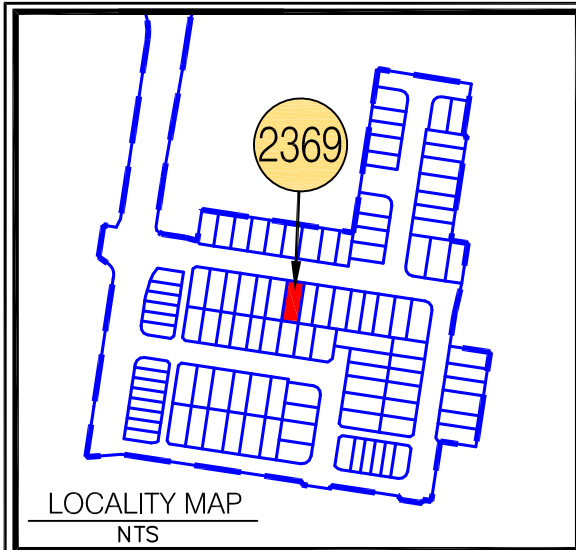
Dwg No: 107461-140.dwg

Cadastral Surveyor :
(Authorised Delegate)

Amended: 14/10/2021

Plan No:
107461-140 L2368

Rev :
A

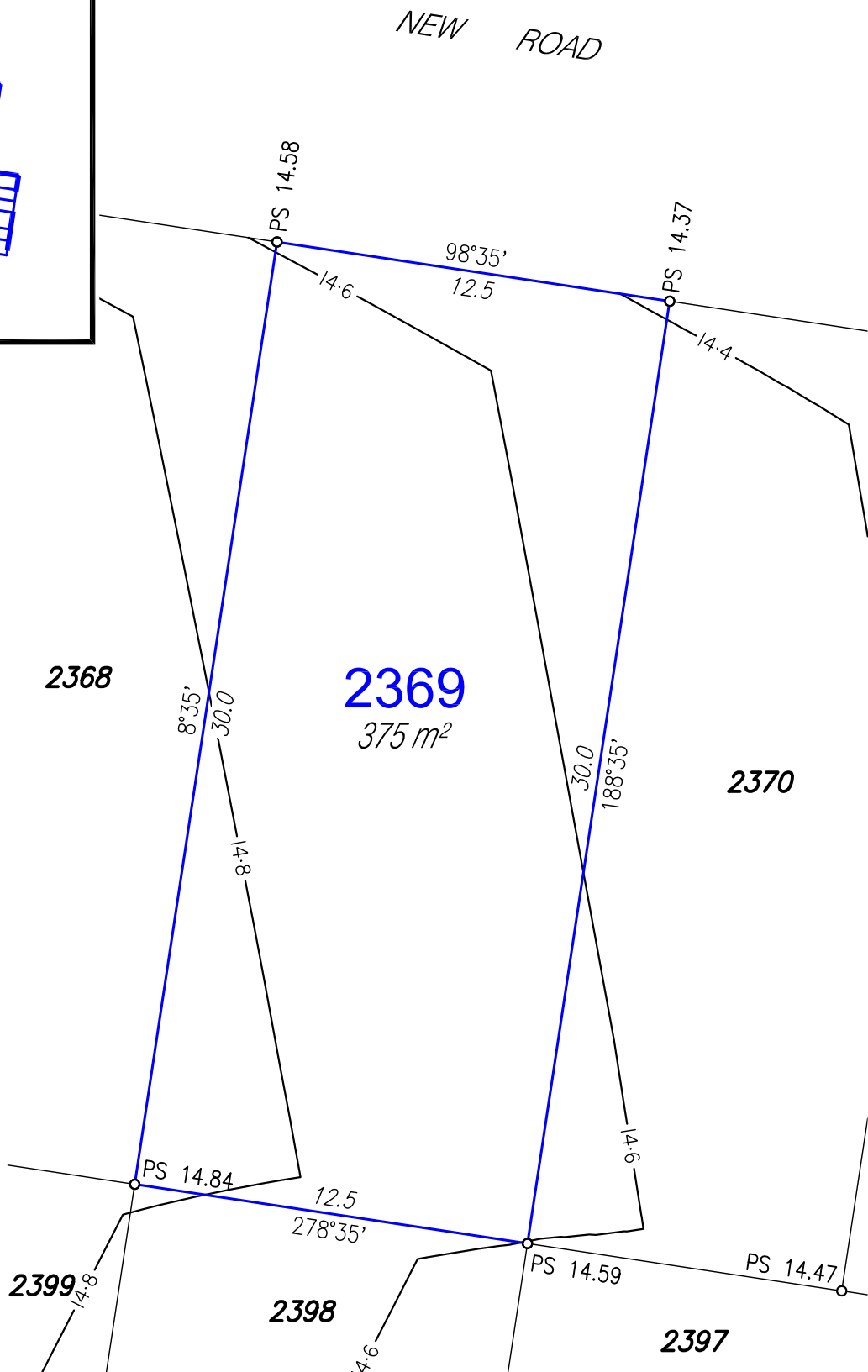


LEGEND

- Proposed Lot
- Proposed Easement
- Depth of Fill 0.0m-0.5m
- Depth of Fill 0.5m-1.0m
- Depth of Fill 1.0m-1.5m
- Depth of Fill 1.5m-2.0m
- Depth of Fill 2.0m-2.5m
- Depth of Fill 2.5m-3.0m
- Depth of Fill 3.0m-3.5m
- PS X.XX Proposed Surface Levels
- Final Surface Contour (0.2m interval)

NOTES:
 Approval Details:
 RAL 21/0094 - approval pending
 OPW 21/0455 - approval pending

- Areas and Dimensions are subject to survey plan registration.
- Proposed contours, Fill & Final surface level information is as specified on Preliminary Design information prepared by Calibre Consulting Engineers.
 (File: R23 tin design.12daz received on 3/09/2021);
 These may differ from constructed values, which will not be deemed to be inaccurate for any variance up to +/- 0.5m.
- The compaction of the fill will be done in accordance with Australian Standard AS3798-2007 *Guidelines on earthworks for commercial and residential developments* to Level 1 inspection and testing and the frequency of field density testing will be in accordance with Table 8.1 of AS3798-2007.
- Levels shown are referenced to the Australian Height Datum (AHD).
- This plan was prepared to satisfy Section 11 of the Land Sales Act 1984.
- Builders should not build off the design levels shown; a site survey is required.
- These notes are an integral part of this plan.



Disclosure Plan

For Proposed Lot 2369
 Harmony - Release 23
 Currently Described as Part of Lot 9019
 on SP319476
 Locality: Palmview
 Local Gov: S.C.R.C.

(to be shown on **SP330417**)

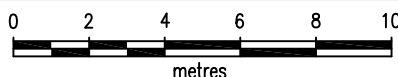


© COPYRIGHT PROTECTS THIS PLAN
 Unauthorised reproduction or amendment
 not permitted. Please contact the author.

RPS Australia East Pty Ltd
 ACN 140 292 762
 ABN 44 140 292 762

1 Innovation Parkway, Birtinya, Qld, 4575
 PO BOX 6149, Meridan Plains, Qld, 4551

T 07 5436 7888
 F 07 5493 6630
 W rpsgroup.com



SCALE 1:200 IS APPLICABLE ONLY
 TO THE ORIGINAL SHEET SIZE. (A4)



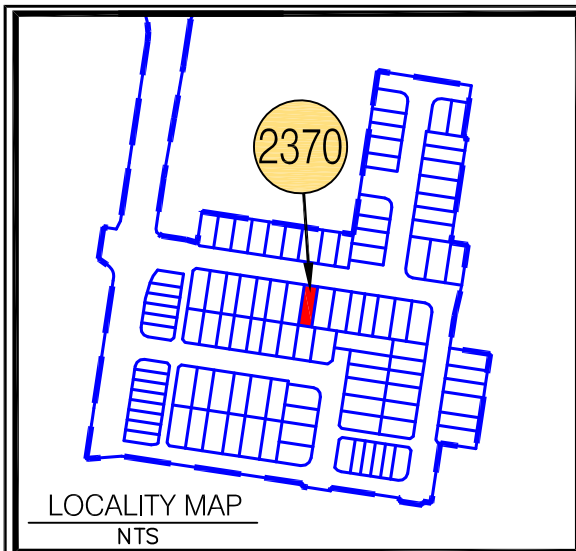
Drawn: MDB Date: 6/09/2021

Dwg No: 107461-140.dwg

Cadastral Surveyor :
 (Authorised Delegate)

Amended: 14/10/2021

Plan No: 107461-140 L2369 Rev : A



LEGEND

— Proposed Lot

--- Proposed Easement

Depth of Fill 0.0m-0.5m

Depth of Fill 0.5m-1.0m

Depth of Fill 1.0m-1.5m

Depth of Fill 1.5m-2.0m

Depth of Fill 2.0m-2.5m

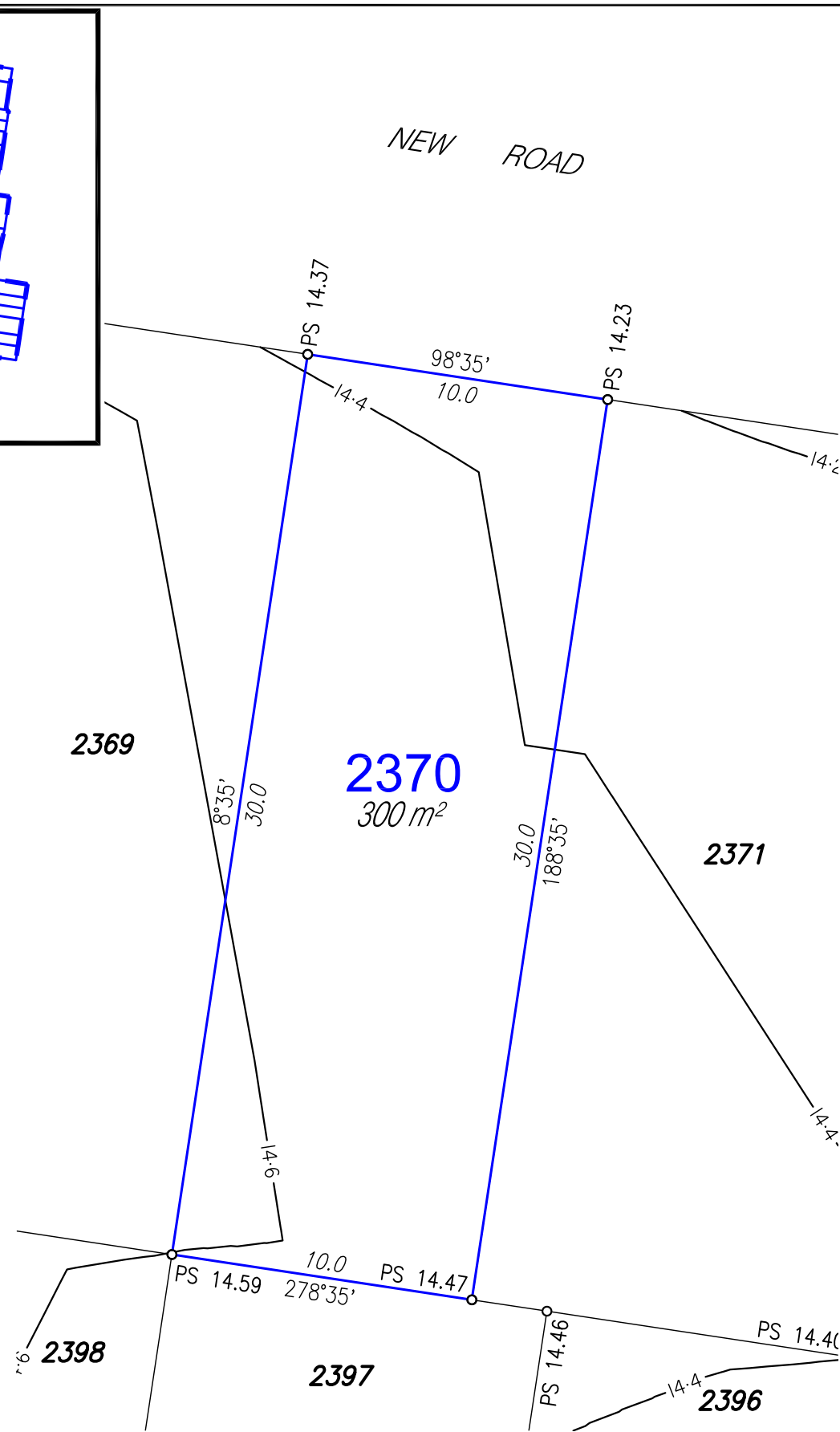
Depth of Fill 2.5m-3.0m

Depth of Fill 3.0m-3.5m

PS X.XX Proposed Surface Levels

Final Surface Contour (0.2m interval)

- NOTES:**
- Approval Details:
RAL 21/0094 - approval pending
OPW 21/0455 - approval pending
- Areas and Dimensions are subject to survey plan registration.
 - Proposed contours, Fill & Final surface level information is as specified on Preliminary Design information prepared by Calibre Consulting Engineers.
(File: R23 tin design.12daz received on 3/09/2021);
These may differ from constructed values, which will not be deemed to be inaccurate for any variance up to +/- 0.5m.
 - The compaction of the fill will be done in accordance with Australian Standard AS3798-2007 *Guidelines on earthworks for commercial and residential developments* to Level 1 inspection and testing and the frequency of field density testing will be in accordance with Table 8.1 of AS3798-2007.
 - Levels shown are referenced to the Australian Height Datum (AHD).
 - This plan was prepared to satisfy Section 11 of the Land Sales Act 1984.
 - Builders should not build off the design levels shown; a site survey is required.
 - These notes are an integral part of this plan.



Disclosure Plan

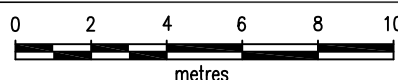
For Proposed Lot 2370
Harmony - Release 23
Currently Described as Part of Lot 9019
on SP319476
Locality: Palmview
Local Gov: S.C.R.C.

(to be shown on **SP330417**)



© COPYRIGHT PROTECTS THIS PLAN
Unauthorised reproduction or amendment
not permitted. Please contact the author.

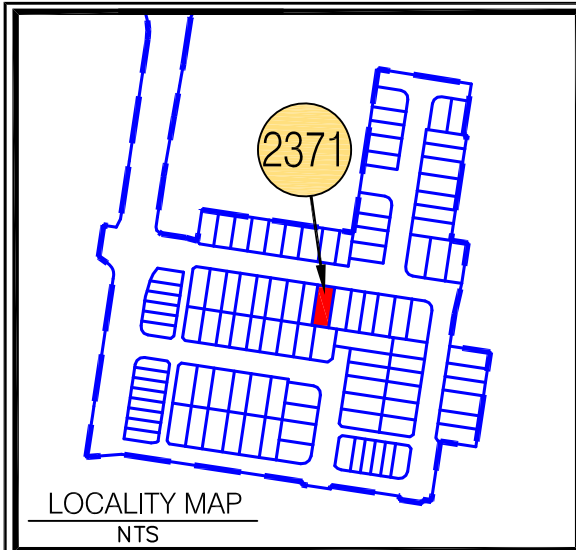
RPS Australia East Pty Ltd
ACN 140 292 762
ABN 44 140 292 762
1 Innovation Parkway, Birtinya, Qld, 4575
PO BOX 6149, Meridan Plains, Qld, 4551
T 07 5436 7888
F 07 5493 6630
W rpsgroup.com



SCALE 1:200 IS APPLICABLE ONLY
TO THE ORIGINAL SHEET SIZE. (A4)



Drawn: MDB	Date: 6/09/2021
Dwg No: 107461-140.dwg	
Cadastral Surveyor : (Authorised Delegate)	
Amended: 14/10/2021	
Plan No: 107461-140 L2370	Rev : A



LEGEND

— Proposed Lot

--- Proposed Easement

Depth of Fill 0.0m-0.5m

Depth of Fill 0.5m-1.0m

Depth of Fill 1.0m-1.5m

Depth of Fill 1.5m-2.0m

Depth of Fill 2.0m-2.5m

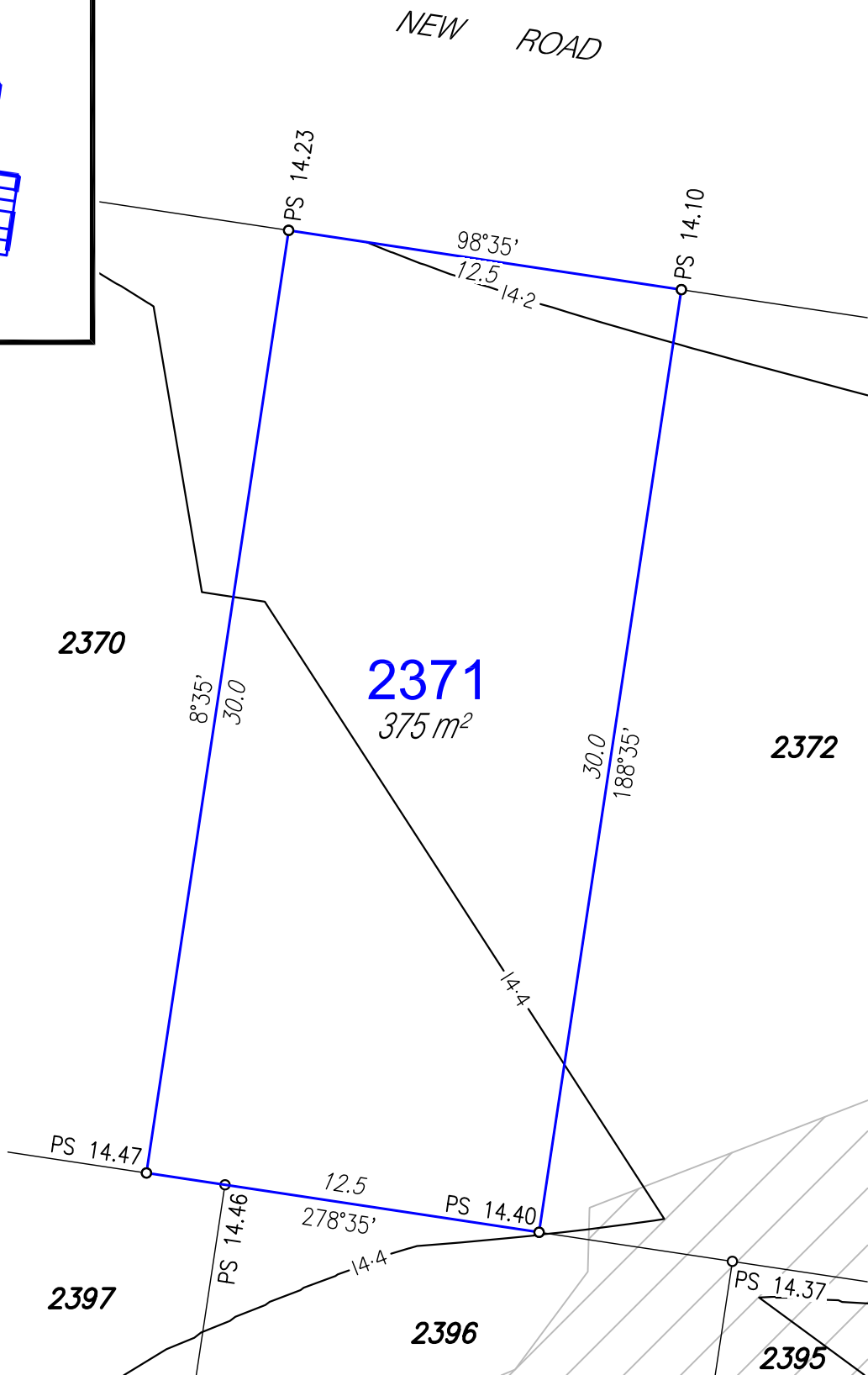
Depth of Fill 2.5m-3.0m

Depth of Fill 3.0m-3.5m

PS X.XX Proposed Surface Levels

3.0 Final Surface Contour (0.2m interval)

- NOTES:**
- Approval Details:
RAL 21/0094 - approval pending
OPW 21/0455 - approval pending
- Areas and Dimensions are subject to survey plan registration.
 - Proposed contours, Fill & Final surface level information is as specified on Preliminary Design information prepared by Calibre Consulting Engineers.
(File: R23 tin design.12daz received on 3/09/2021);
These may differ from constructed values, which will not be deemed to be inaccurate for any variance up to +/- 0.5m.
 - The compaction of the fill will be done in accordance with Australian Standard AS3798-2007 *Guidelines on earthworks for commercial and residential developments* to Level 1 inspection and testing and the frequency of field density testing will be in accordance with Table 8.1 of AS3798-2007.
 - Levels shown are referenced to the Australian Height Datum (AHD).
 - This plan was prepared to satisfy Section 11 of the Land Sales Act 1984.
 - Builders should not build off the design levels shown; a site survey is required.
 - These notes are an integral part of this plan.



Disclosure Plan

For Proposed Lot 2371
Harmony - Release 23
Currently Described as Part of Lot 9019
on SP319476
Locality: Palmview
Local Gov: S.C.R.C.

(to be shown on **SP330417**)




© COPYRIGHT PROTECTS THIS PLAN
Unauthorised reproduction or amendment
not permitted. Please contact the author.

RPS Australia East Pty Ltd
ACN 140 292 762
ABN 44 140 292 762

1 Innovation Parkway, Birtinya, Qld, 4575
PO BOX 6149, Meridan Plains, Qld, 4551

T 07 5436 7888
F 07 5493 6630
W rpsgroup.com



SCALE 1:200 IS APPLICABLE ONLY
TO THE ORIGINAL SHEET SIZE. (A4)



Drawn: MDB

Date: 6/09/2021

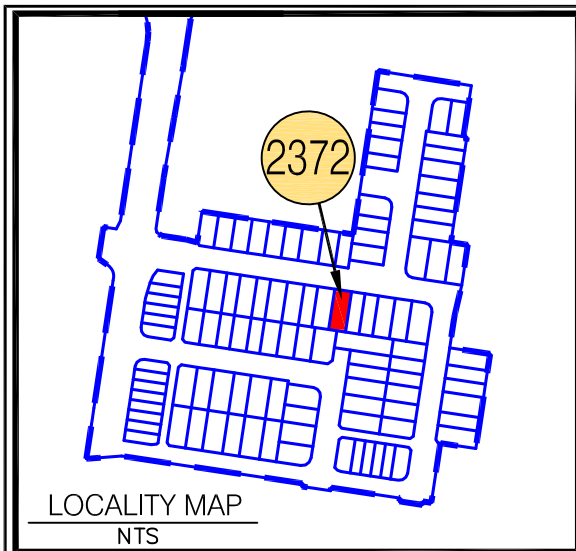
Dwg No: 107461-140.dwg

Cadastral Surveyor :
(Authorised Delegate)

Amended: 14/10/2021

Plan No:
107461-140 L2371

Rev :
A



LEGEND

— Proposed Lot

--- Proposed Easement

Depth of Fill 0.0m-0.5m

Depth of Fill 0.5m-1.0m

Depth of Fill 1.0m-1.5m

Depth of Fill 1.5m-2.0m

Depth of Fill 2.0m-2.5m

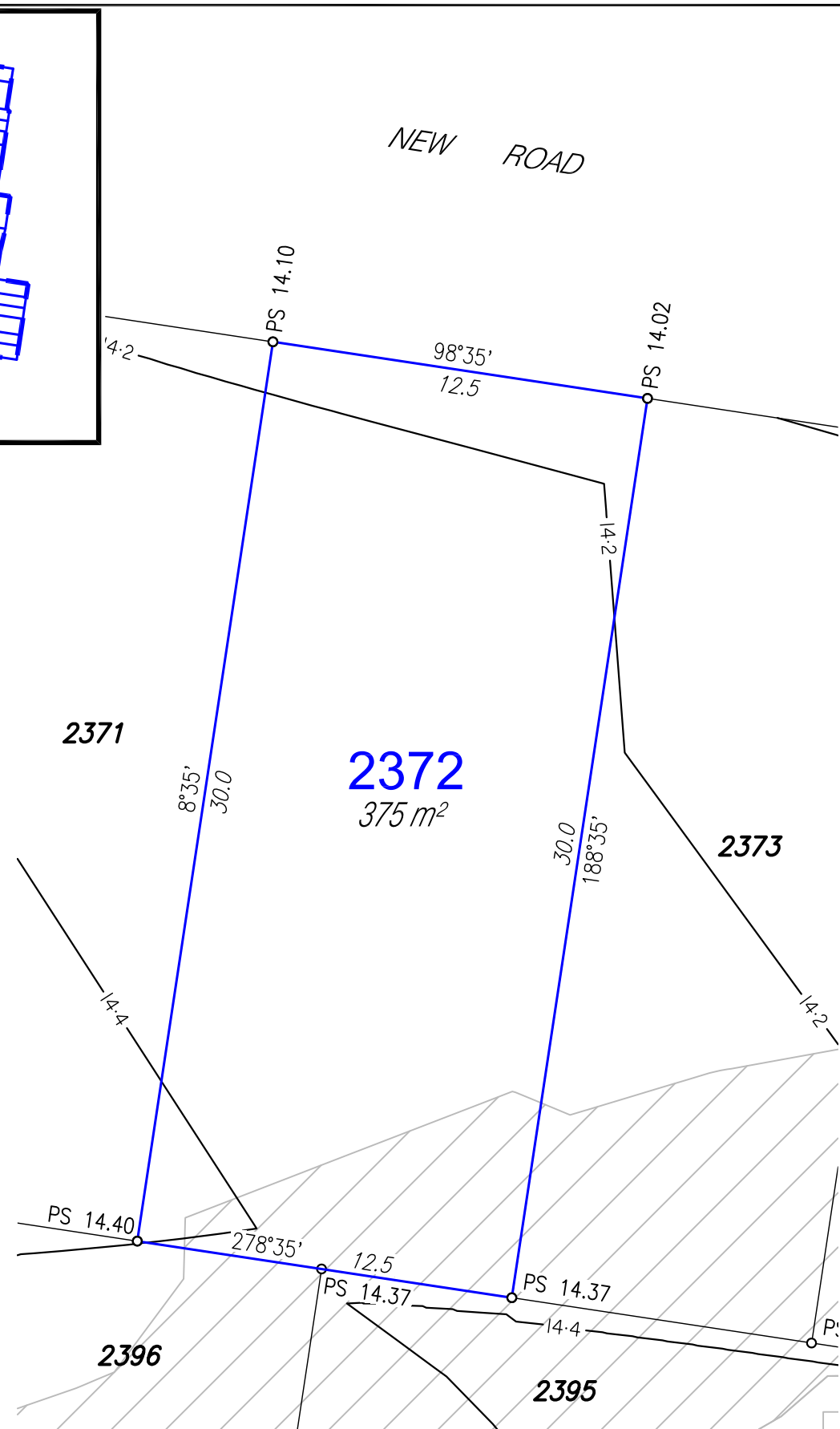
Depth of Fill 2.5m-3.0m

Depth of Fill 3.0m-3.5m

PS X.XX Proposed Surface Levels

3.0 Final Surface Contour (0.2m interval)

- NOTES:**
- Approval Details:
RAL 21/0094 - approval pending
OPW 21/0455 - approval pending
- Areas and Dimensions are subject to survey plan registration.
 - Proposed contours, Fill & Final surface level information is as specified on Preliminary Design information prepared by Calibre Consulting Engineers.
(File: R23 tin design.12daz received on 3/09/2021);
These may differ from constructed values, which will not be deemed to be inaccurate for any variance up to +/- 0.5m.
 - The compaction of the fill will be done in accordance with Australian Standard AS3798-2007 *Guidelines on earthworks for commercial and residential developments* to Level 1 inspection and testing and the frequency of field density testing will be in accordance with Table 8.1 of AS3798-2007.
 - Levels shown are referenced to the Australian Height Datum (AHD).
 - This plan was prepared to satisfy Section 11 of the Land Sales Act 1984.
 - Builders should not build off the design levels shown; a site survey is required.
 - These notes are an integral part of this plan.



Disclosure Plan

For Proposed Lot 2372
Harmony - Release 23
Currently Described as Part of Lot 9019
on SP319476
Locality: Palmview
Local Gov: S.C.R.C.

(to be shown on **SP330417**)

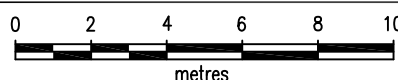


© COPYRIGHT PROTECTS THIS PLAN
Unauthorised reproduction or amendment
not permitted. Please contact the author.

RPS Australia East Pty Ltd
ACN 140 292 762
ABN 44 140 292 762

1 Innovation Parkway, Birtinya, Qld, 4575
PO BOX 6149, Meridan Plains, Qld, 4551

T 07 5436 7888
F 07 5493 6630
W rpsgroup.com



SCALE 1:200 IS APPLICABLE ONLY
TO THE ORIGINAL SHEET SIZE. (A4)



Drawn: MDB Date: 6/09/2021

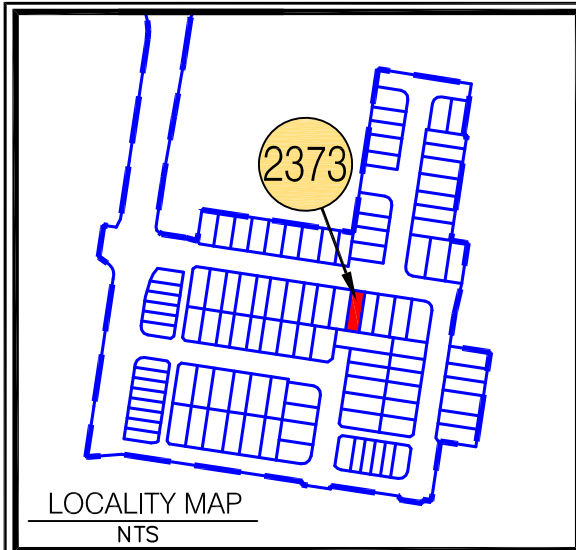
Dwg No: 107461-140.dwg

Cadastral Surveyor :
(Authorised Delegate)

Amended: 14/10/2021

Plan No:
107461-140 L2372

Rev :
A

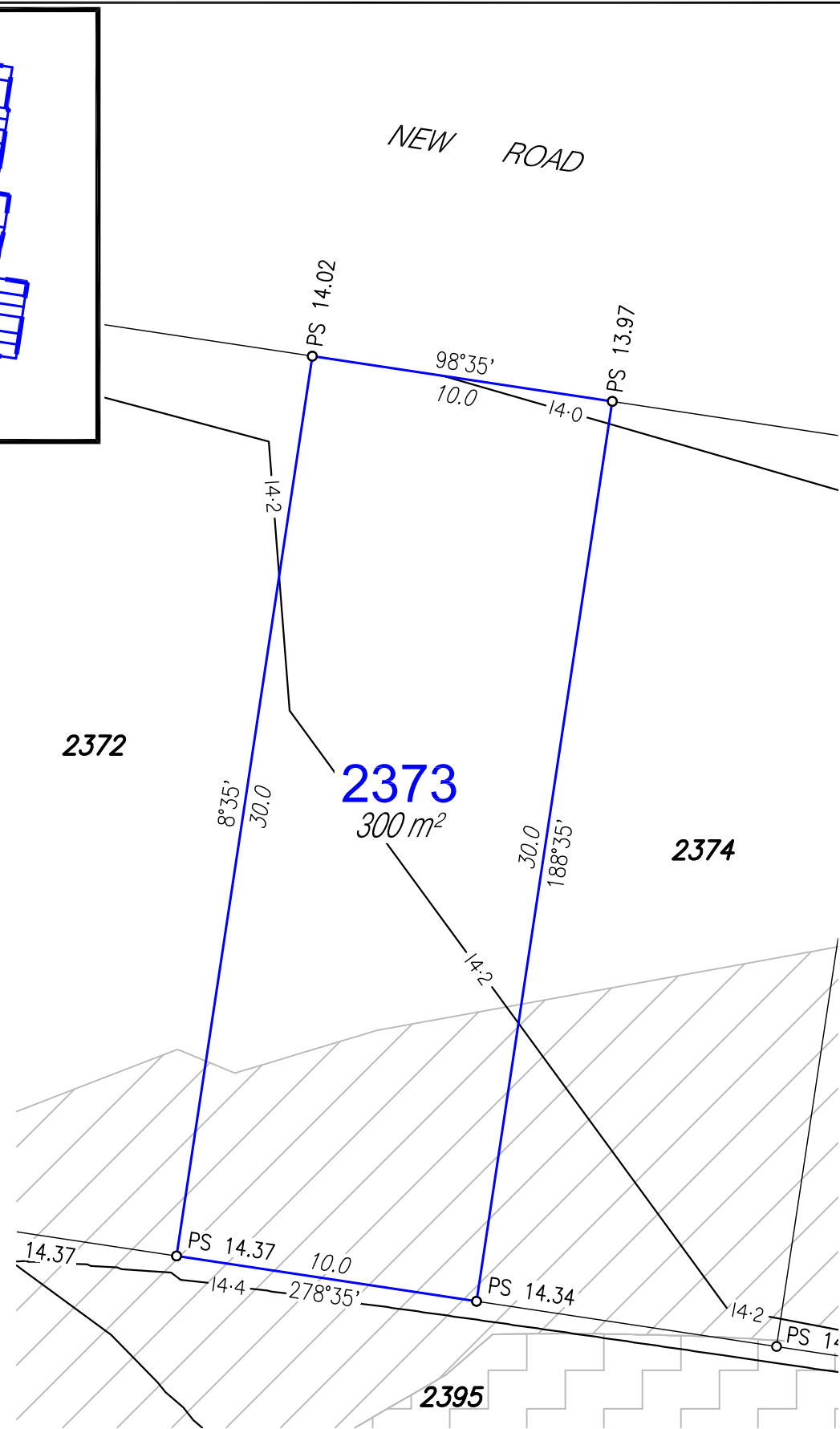


LEGEND

- Proposed Lot
- Proposed Easement
- Depth of Fill 0.0m-0.5m
- Depth of Fill 0.5m-1.0m
- Depth of Fill 1.0m-1.5m
- Depth of Fill 1.5m-2.0m
- Depth of Fill 2.0m-2.5m
- Depth of Fill 2.5m-3.0m
- Depth of Fill 3.0m-3.5m
- PS X.XX Proposed Surface Levels
- Final Surface Contour (0.2m interval)

NOTES:
 Approval Details:
 RAL 21/0094 - approval pending
 OPW 21/0455 - approval pending

- Areas and Dimensions are subject to survey plan registration.
- Proposed contours, Fill & Final surface level information is as specified on Preliminary Design information prepared by Calibre Consulting Engineers.
 (File: R23 tin design.12daz received on 3/09/2021);
 These may differ from constructed values, which will not be deemed to be inaccurate for any variance up to +/- 0.5m.
- The compaction of the fill will be done in accordance with Australian Standard AS3798-2007 *Guidelines on earthworks for commercial and residential developments* to Level 1 inspection and testing and the frequency of field density testing will be in accordance with Table 8.1 of AS3798-2007.
- Levels shown are referenced to the Australian Height Datum (AHD).
- This plan was prepared to satisfy Section 11 of the Land Sales Act 1984.
- Builders should not build off the design levels shown; a site survey is required.
- These notes are an integral part of this plan.



Disclosure Plan


For Proposed Lot 2373
 Harmony - Release 23
 Currently Described as Part of Lot 9019
 on SP319476
 Locality: Palmview
 Local Gov: S.C.R.C.

(to be shown on **SP330417**)



© COPYRIGHT PROTECTS THIS PLAN
 Unauthorised reproduction or amendment
 not permitted. Please contact the author.

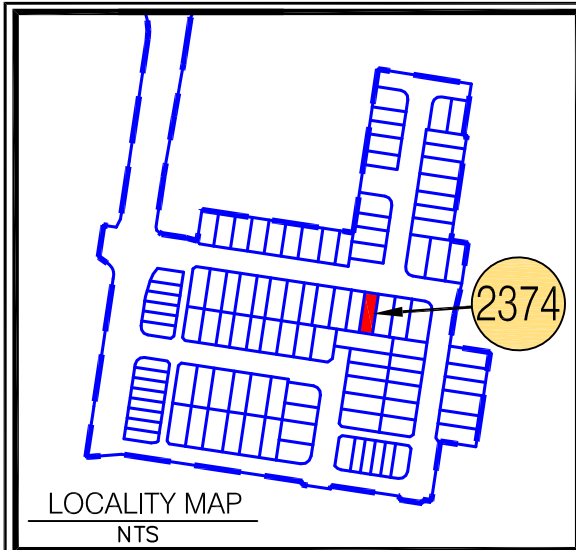
RPS Australia East Pty Ltd
 ACN 140 292 762
 ABN 44 140 292 762
 1 Innovation Parkway, Birtinya, Qld, 4575
 PO BOX 6149, Meridan Plains, Qld, 4551
 T 07 5436 7888
 F 07 5493 6630
 W rpsgroup.com



SCALE 1:200 IS APPLICABLE ONLY
 TO THE ORIGINAL SHEET SIZE. (A4)



Drawn: MDB	Date: 6/09/2021
Dwg No: 107461-140.dwg	
Cadastral Surveyor : (Authorised Delegate)	
Amended: 14/10/2021	
Plan No: 107461-140 L2373	Rev : A

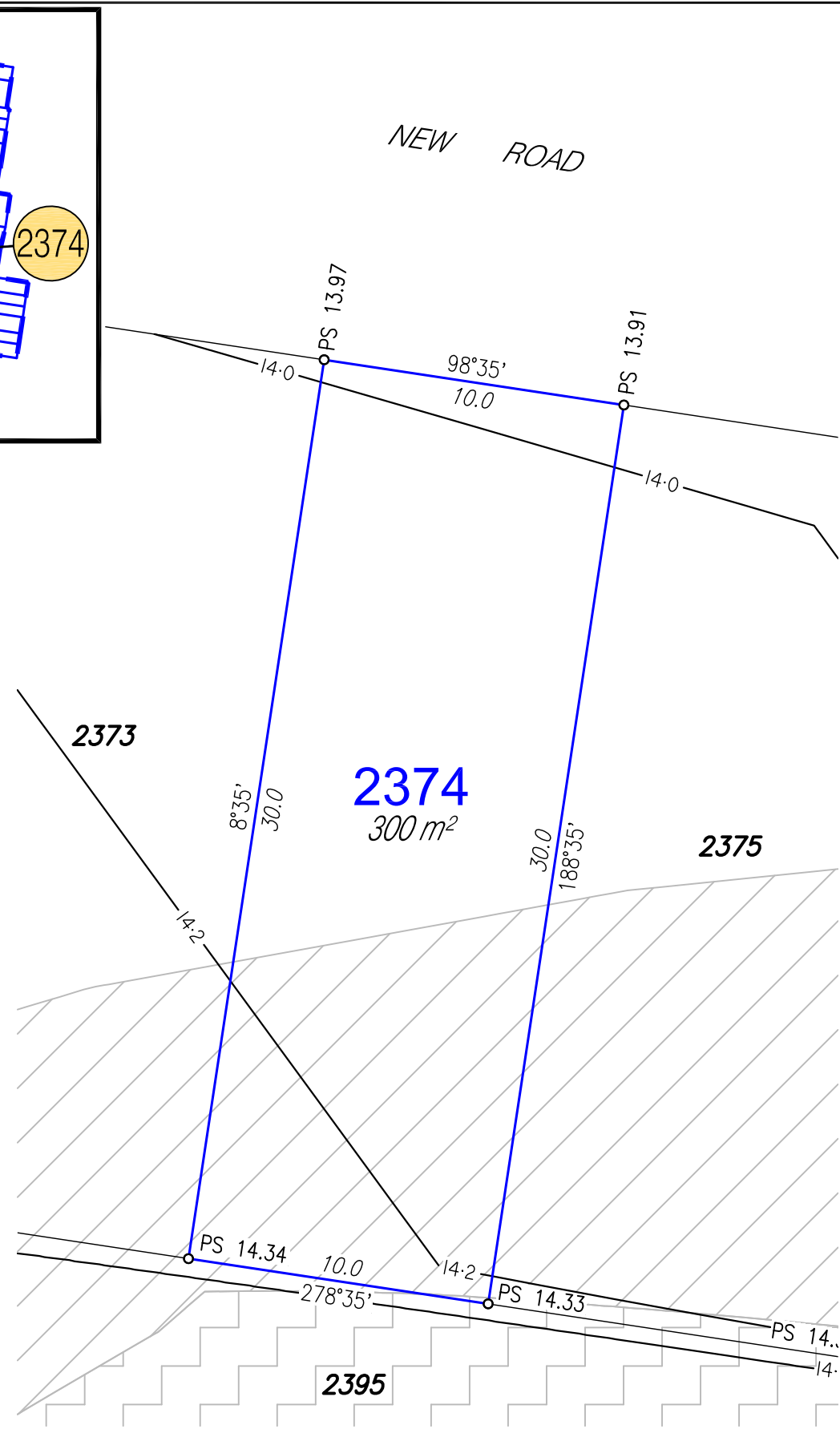


LEGEND

- Proposed Lot
- Proposed Easement
- Depth of Fill 0.0m-0.5m
- Depth of Fill 0.5m-1.0m
- Depth of Fill 1.0m-1.5m
- Depth of Fill 1.5m-2.0m
- Depth of Fill 2.0m-2.5m
- Depth of Fill 2.5m-3.0m
- Depth of Fill 3.0m-3.5m
- PS X.XX Proposed Surface Levels
- Final Surface Contour (0.2m interval)

NOTES:
 Approval Details:
 RAL 21/0094 - approval pending
 OPW 21/0455 - approval pending

- Areas and Dimensions are subject to survey plan registration.
- Proposed contours, Fill & Final surface level information is as specified on Preliminary Design information prepared by Calibre Consulting Engineers.
 (File: R23 tin design.12daz received on 3/09/2021);
 These may differ from constructed values, which will not be deemed to be inaccurate for any variance up to +/- 0.5m.
- The compaction of the fill will be done in accordance with Australian Standard AS3798-2007 *Guidelines on earthworks for commercial and residential developments* to Level 1 inspection and testing and the frequency of field density testing will be in accordance with Table 8.1 of AS3798-2007.
- Levels shown are referenced to the Australian Height Datum (AHD).
- This plan was prepared to satisfy Section 11 of the Land Sales Act 1984.
- Builders should not build off the design levels shown; a site survey is required.
- These notes are an integral part of this plan.



Disclosure Plan

For Proposed Lot 2374
 Harmony - Release 23
 Currently Described as Part of Lot 9019
 on SP319476
 Locality: Palmview
 Local Gov: S.C.R.C.

(to be shown on **SP330417**)

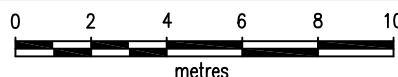


© COPYRIGHT PROTECTS THIS PLAN
 Unauthorised reproduction or amendment
 not permitted. Please contact the author.

RPS Australia East Pty Ltd
 ACN 140 292 762
 ABN 44 140 292 762

1 Innovation Parkway, Birtinya, Qld, 4575
 PO BOX 6149, Meridan Plains, Qld, 4551

T 07 5436 7888
 F 07 5493 6630
 W rpsgroup.com



SCALE 1:200 IS APPLICABLE ONLY
 TO THE ORIGINAL SHEET SIZE. (A4)



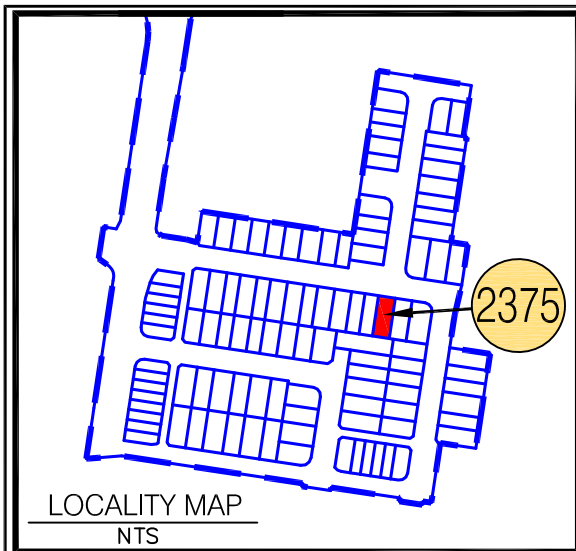
Drawn: MDB Date: 6/09/2021

Dwg No: 107461-140.dwg

Cadastral Surveyor :
 (Authorised Delegate)

Amended: 14/10/2021

Plan No: 107461-140 L2374 Rev : A



LEGEND

— Proposed Lot

--- Proposed Easement

Depth of Fill 0.0m-0.5m

Depth of Fill 0.5m-1.0m

Depth of Fill 1.0m-1.5m

Depth of Fill 1.5m-2.0m

Depth of Fill 2.0m-2.5m

Depth of Fill 2.5m-3.0m

Depth of Fill 3.0m-3.5m

PS X-XX Proposed Surface Levels

3.0 Final Surface Contour (0.2m interval)

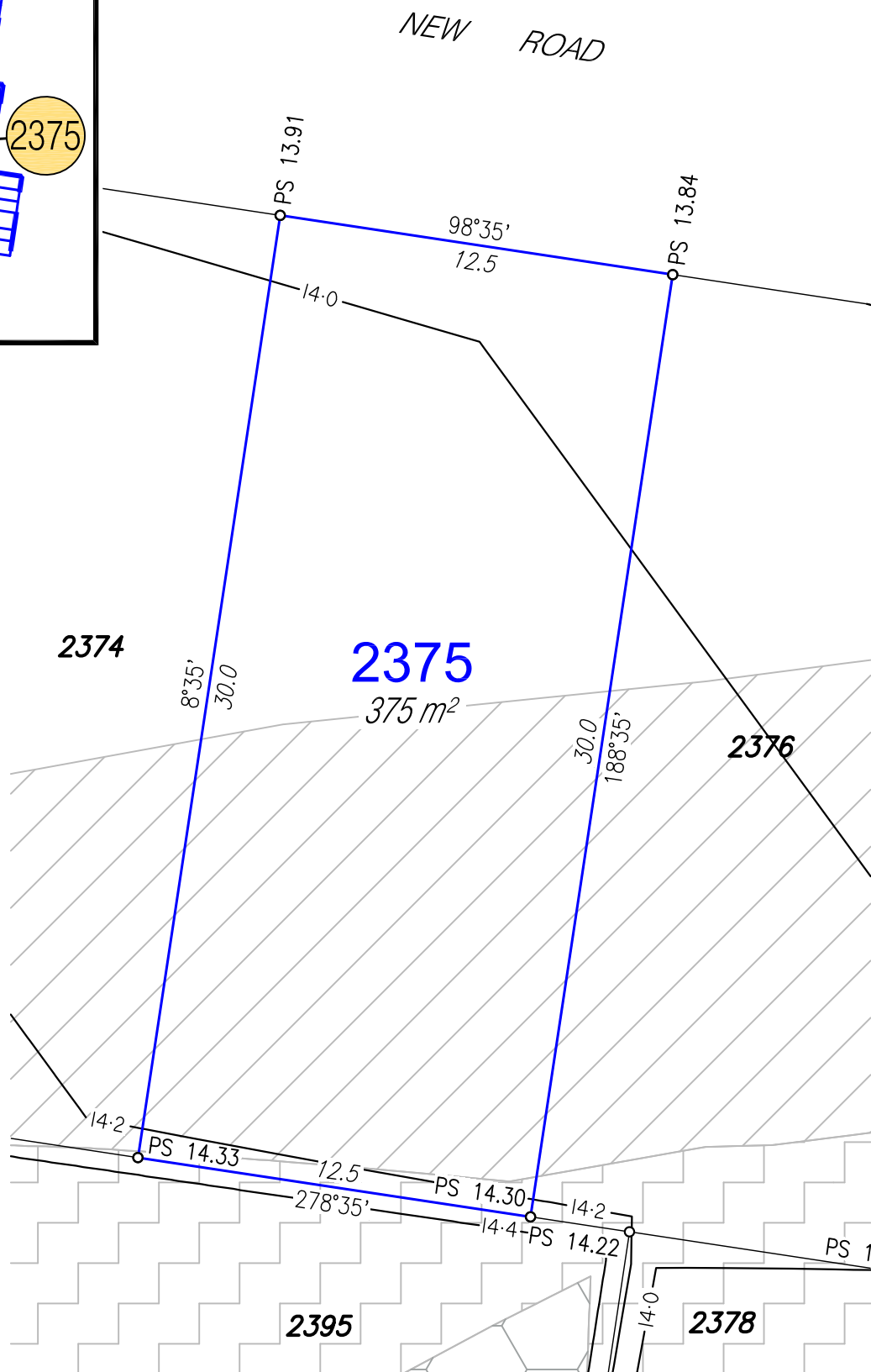
NOTES:

Approval Details:

RAL 21/0094 - approval pending

OPW 21/0455 - approval pending

- Areas and Dimensions are subject to survey plan registration.
- Proposed contours, Fill & Final surface level information is as specified on Preliminary Design information prepared by Calibre Consulting Engineers.
(File: R23 tin design.12daz received on 3/09/2021);
These may differ from constructed values, which will not be deemed to be inaccurate for any variance up to +/- 0.5m.
- The compaction of the fill will be done in accordance with Australian Standard AS3798-2007 *Guidelines on earthworks for commercial and residential developments* to Level 1 inspection and testing and the frequency of field density testing will be in accordance with Table 8.1 of AS3798-2007.
- Levels shown are referenced to the Australian Height Datum (AHD).
- This plan was prepared to satisfy Section 11 of the Land Sales Act 1984.
- Builders should not build off the design levels shown; a site survey is required.
- These notes are an integral part of this plan.



Disclosure Plan

For Proposed Lot 2375
Harmony - Release 23

Currently Described as Part of Lot 9019
on SP319476

Locality: Palmview
Local Gov: S.C.R.C.

(to be shown on **SP330417**)

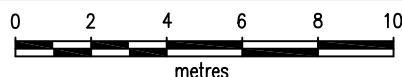


© COPYRIGHT PROTECTS THIS PLAN
Unauthorised reproduction or amendment
not permitted. Please contact the author.

RPS Australia East Pty Ltd
ACN 140 292 762
ABN 44 140 292 762

1 Innovation Parkway, Birtinya, Qld, 4575
PO BOX 6149, Meridan Plains, Qld, 4551

T 07 5436 7888
F 07 5493 6630
W rpsgroup.com



SCALE 1:200 IS APPLICABLE ONLY
TO THE ORIGINAL SHEET SIZE. (A4)



Drawn: MDB

Date: 6/09/2021

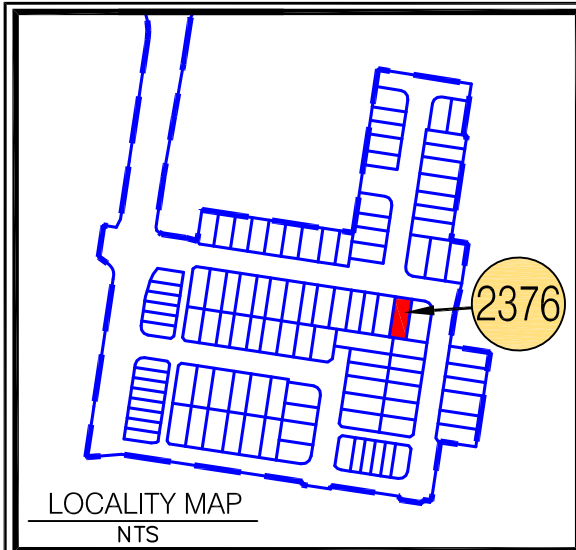
Dwg No: 107461-140.dwg

Cadastral Surveyor :
(Authorised Delegate)

Amended: 14/10/2021

Plan No:
107461-140 L2375

Rev :
A



LEGEND

— Proposed Lot

--- Proposed Easement

Depth of Fill 0.0m-0.5m

Depth of Fill 0.5m-1.0m

Depth of Fill 1.0m-1.5m

Depth of Fill 1.5m-2.0m

Depth of Fill 2.0m-2.5m

Depth of Fill 2.5m-3.0m

Depth of Fill 3.0m-3.5m

PS X-XX Proposed Surface Levels

3.0 Final Surface Contour (0.2m interval)

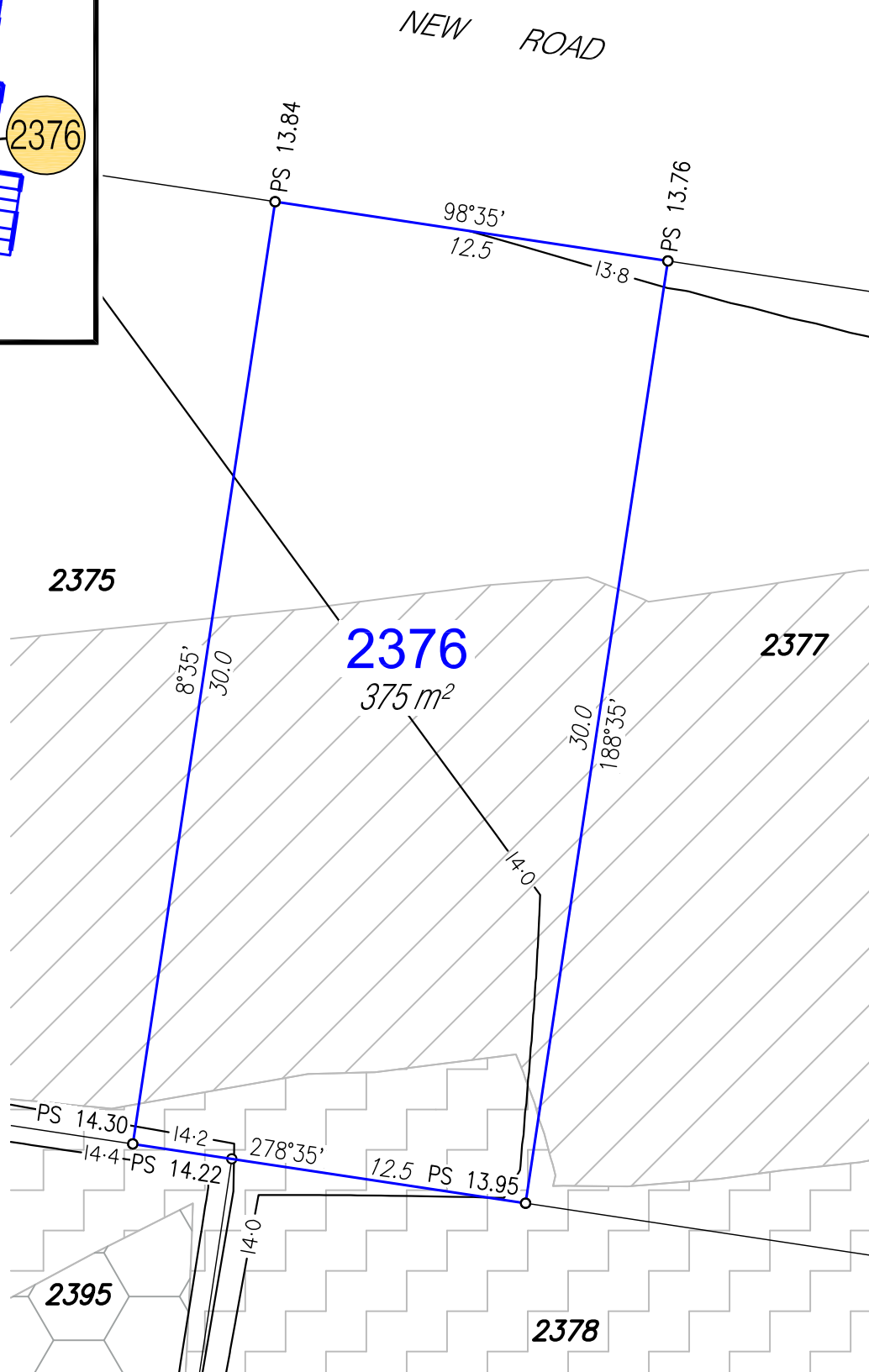
NOTES:

Approval Details:

RAL 21/0094 - approval pending

OPW 21/0455 - approval pending

- Areas and Dimensions are subject to survey plan registration.
- Proposed contours, Fill & Final surface level information is as specified on Preliminary Design information prepared by Calibre Consulting Engineers.
(File: R23 tin design.12daz received on 3/09/2021);
These may differ from constructed values, which will not be deemed to be inaccurate for any variance up to +/- 0.5m.
- The compaction of the fill will be done in accordance with Australian Standard AS3798-2007 *Guidelines on earthworks for commercial and residential developments* to Level 1 inspection and testing and the frequency of field density testing will be in accordance with Table 8.1 of AS3798-2007.
- Levels shown are referenced to the Australian Height Datum (AHD).
- This plan was prepared to satisfy Section 11 of the Land Sales Act 1984.
- Builders should not build off the design levels shown; a site survey is required.
- These notes are an integral part of this plan.



Disclosure Plan

For Proposed Lot 2376
Harmony - Release 23

Currently Described as Part of Lot 9019
on SP319476

Locality: Palmview
Local Gov: S.C.R.C.

(to be shown on **SP330417**)




© COPYRIGHT PROTECTS THIS PLAN
Unauthorised reproduction or amendment
not permitted. Please contact the author.

RPS Australia East Pty Ltd
ACN 140 292 762
ABN 44 140 292 762

1 Innovation Parkway, Birtinya, Qld, 4575
PO BOX 6149, Meridan Plains, Qld, 4551

T 07 5436 7888
F 07 5493 6630
W rpsgroup.com



SCALE 1:200 IS APPLICABLE ONLY
TO THE ORIGINAL SHEET SIZE. (A4)



Drawn: MDB

Date: 6/09/2021

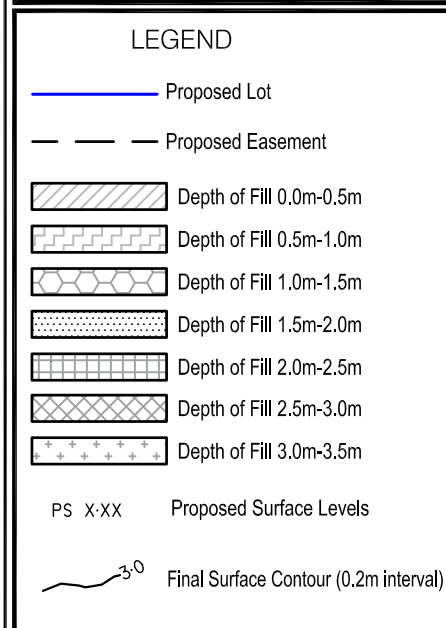
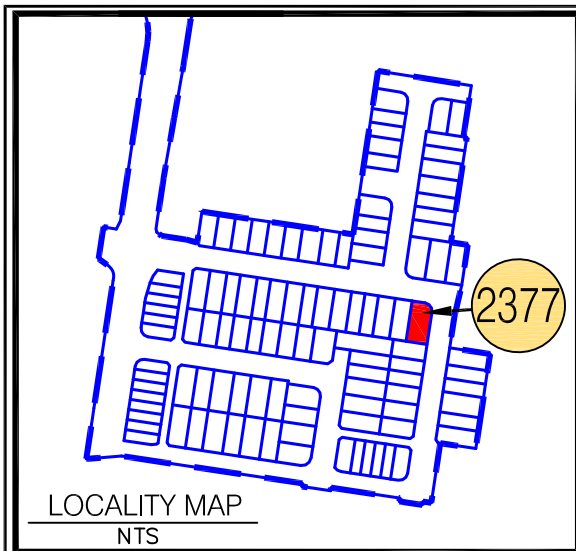
Dwg No: 107461-140.dwg

Cadastral Surveyor :
(Authorised Delegate)

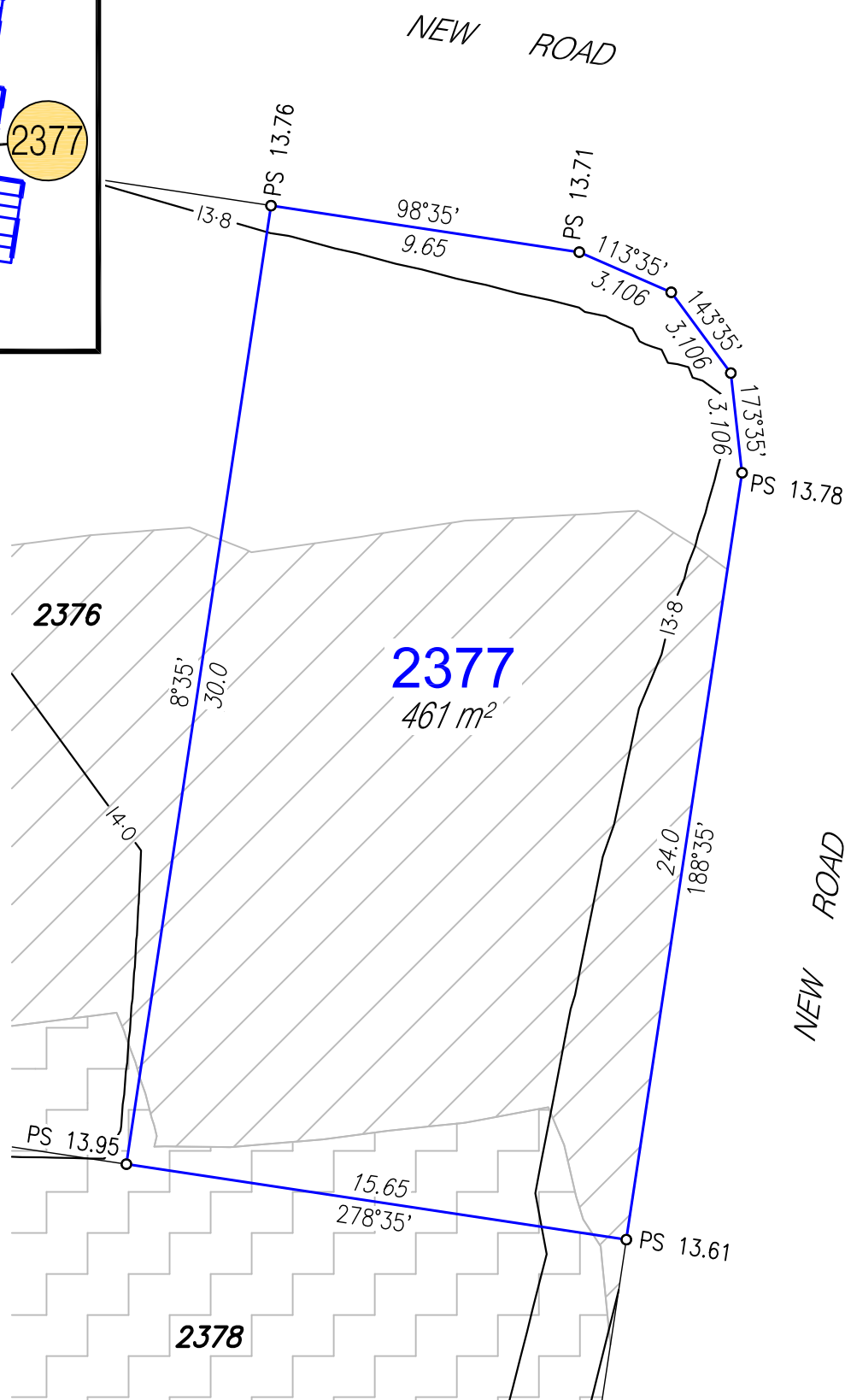
Amended: 14/10/2021

Plan No:
107461-140 L2376

Rev :
A



- NOTES:**
- Approval Details:
 RAL 21/0094 - approval pending
 OPW 21/0455 - approval pending
- Areas and Dimensions are subject to survey plan registration.
 - Proposed contours, Fill & Final surface level information is as specified on Preliminary Design information prepared by Calibre Consulting Engineers.
 (File: R23 tin design.12daz received on 3/09/2021);
 These may differ from constructed values, which will not be deemed to be inaccurate for any variance up to +/- 0.5m.
 - The compaction of the fill will be done in accordance with Australian Standard AS3798-2007 *Guidelines on earthworks for commercial and residential developments* to Level 1 inspection and testing and the frequency of field density testing will be in accordance with Table 8.1 of AS3798-2007.
 - Levels shown are referenced to the Australian Height Datum (AHD).
 - This plan was prepared to satisfy Section 11 of the Land Sales Act 1984.
 - Builders should not build off the design levels shown; a site survey is required.
 - These notes are an integral part of this plan.



Disclosure Plan

For Proposed Lot 2377
 Harmony - Release 23
 Currently Described as Part of Lot 9019
 on SP319476
 Locality: Palmview
 Local Gov: S.C.R.C.

(to be shown on **SP330417**)

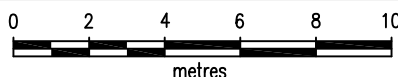


© COPYRIGHT PROTECTS THIS PLAN
 Unauthorised reproduction or amendment
 not permitted. Please contact the author.

RPS Australia East Pty Ltd
 ACN 140 292 762
 ABN 44 140 292 762

1 Innovation Parkway, Birtinya, Qld, 4575
 PO BOX 6149, Meridan Plains, Qld, 4551

T 07 5436 7888
 F 07 5493 6630
 W rpsgroup.com



SCALE 1:200 IS APPLICABLE ONLY
 TO THE ORIGINAL SHEET SIZE. (A4)



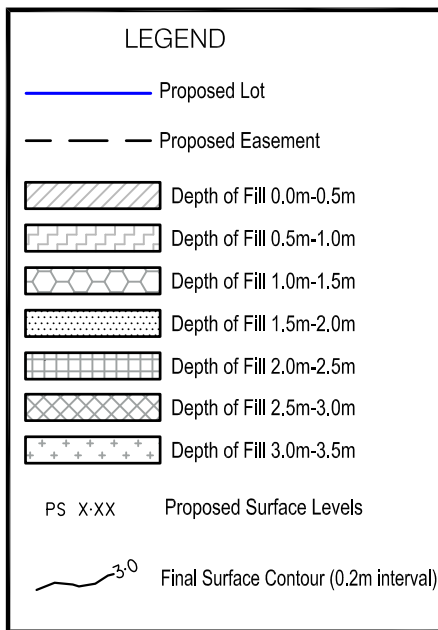
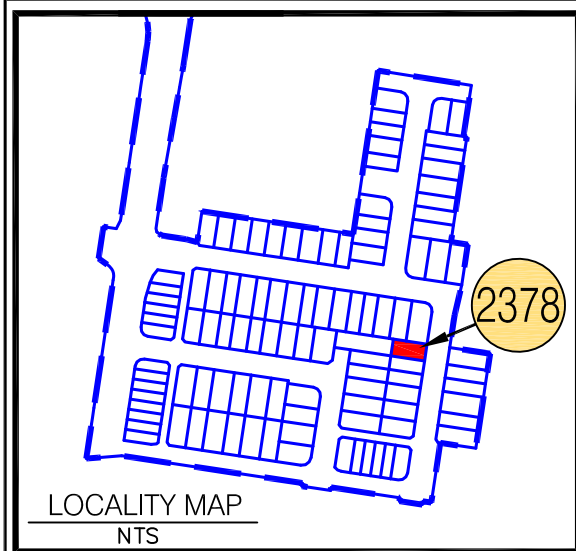
Drawn: MDB Date: 6/09/2021

Dwg No: 107461-140.dwg

Cadastral Surveyor :
 (Authorised Delegate)

Amended: 14/10/2021

Plan No: 107461-140 L2377 Rev : A



NOTES:

Approval Details:

RAL 21/0094 - approval pending

OPW 21/0455 - approval pending

• Areas and Dimensions are subject to survey plan registration.

• Proposed contours, Fill & Final surface level information is as specified on Preliminary Design information prepared by Calibre Consulting Engineers.

(File: R23 tin design.12daz received on 3/09/2021);

These may differ from constructed values, which will not be deemed to be inaccurate for any variance up to +/- 0.5m.

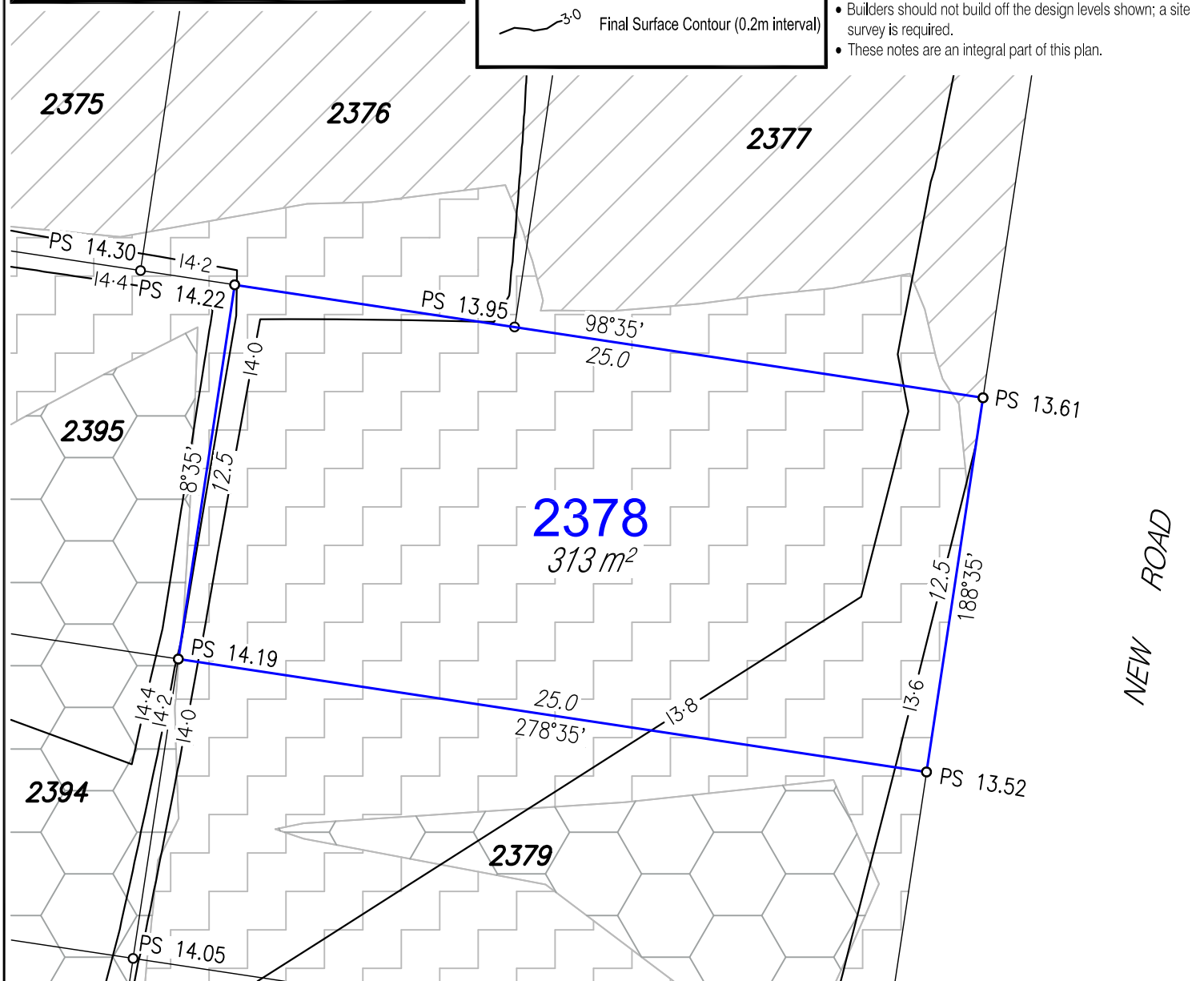
• The compaction of the fill will be done in accordance with Australian Standard AS3798-2007 *Guidelines on earthworks for commercial and residential developments* to Level 1 inspection and testing and the frequency of field density testing will be in accordance with Table 8.1 of AS3798-2007.

• Levels shown are referenced to the Australian Height Datum (AHD).

• This plan was prepared to satisfy Section 11 of the Land Sales Act 1984.

• Builders should not build off the design levels shown; a site survey is required.

• These notes are an integral part of this plan.



Disclosure Plan

For Proposed Lot 2378

Harmony - Release 23

Currently Described as Part of Lot 9019
on SP319476

Locality: Palmview

Local Gov: S.C.R.C.

(to be shown on **SP330417**)

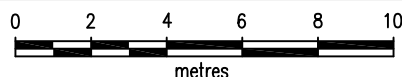


© COPYRIGHT PROTECTS THIS PLAN
Unauthorised reproduction or amendment
not permitted. Please contact the author.

RPS Australia East Pty Ltd
ACN 140 292 762
ABN 44 140 292 762

1 Innovation Parkway, Birtinya, Qld, 4575
PO BOX 6149, Meridan Plains, Qld, 4551

T 07 5436 7888
F 07 5493 6630
W rpsgroup.com



SCALE 1:200 IS APPLICABLE ONLY
TO THE ORIGINAL SHEET SIZE. (A4)



Drawn: MDB

Date: 6/09/2021

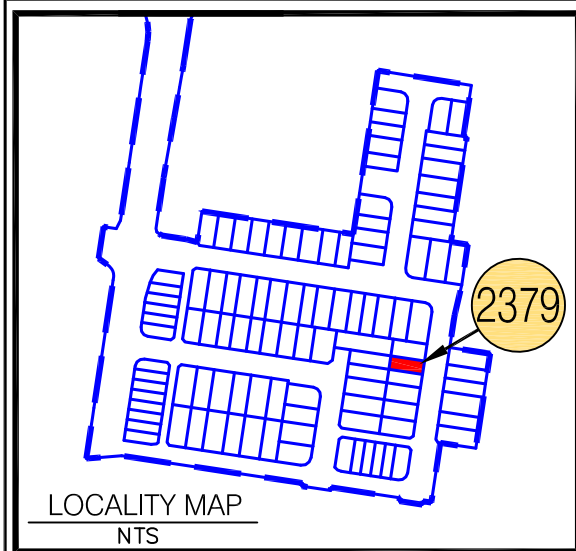
Dwg No: 107461-140.dwg

Cadastral Surveyor :
(Authorised Delegate)

Amended: 14/10/2021

Plan No:
107461-140 L2378

Rev :
A



LEGEND	
	Proposed Lot
	Proposed Easement
	Depth of Fill 0.0m-0.5m
	Depth of Fill 0.5m-1.0m
	Depth of Fill 1.0m-1.5m
	Depth of Fill 1.5m-2.0m
	Depth of Fill 2.0m-2.5m
	Depth of Fill 2.5m-3.0m
	Depth of Fill 3.0m-3.5m
PS X.XX	Proposed Surface Levels
	Final Surface Contour (0.2m interval)

NOTES:

Approval Details:

RAL 21/0094 - approval pending

OPW 21/0455 - approval pending

• Areas and Dimensions are subject to survey plan registration.

• Proposed contours, Fill & Final surface level information is as specified on Preliminary Design information prepared by Calibre Consulting Engineers.

(File: R23 tin design.12daz received on 3/09/2021);

These may differ from constructed values, which will not be deemed to be inaccurate for any variance up to +/- 0.5m.

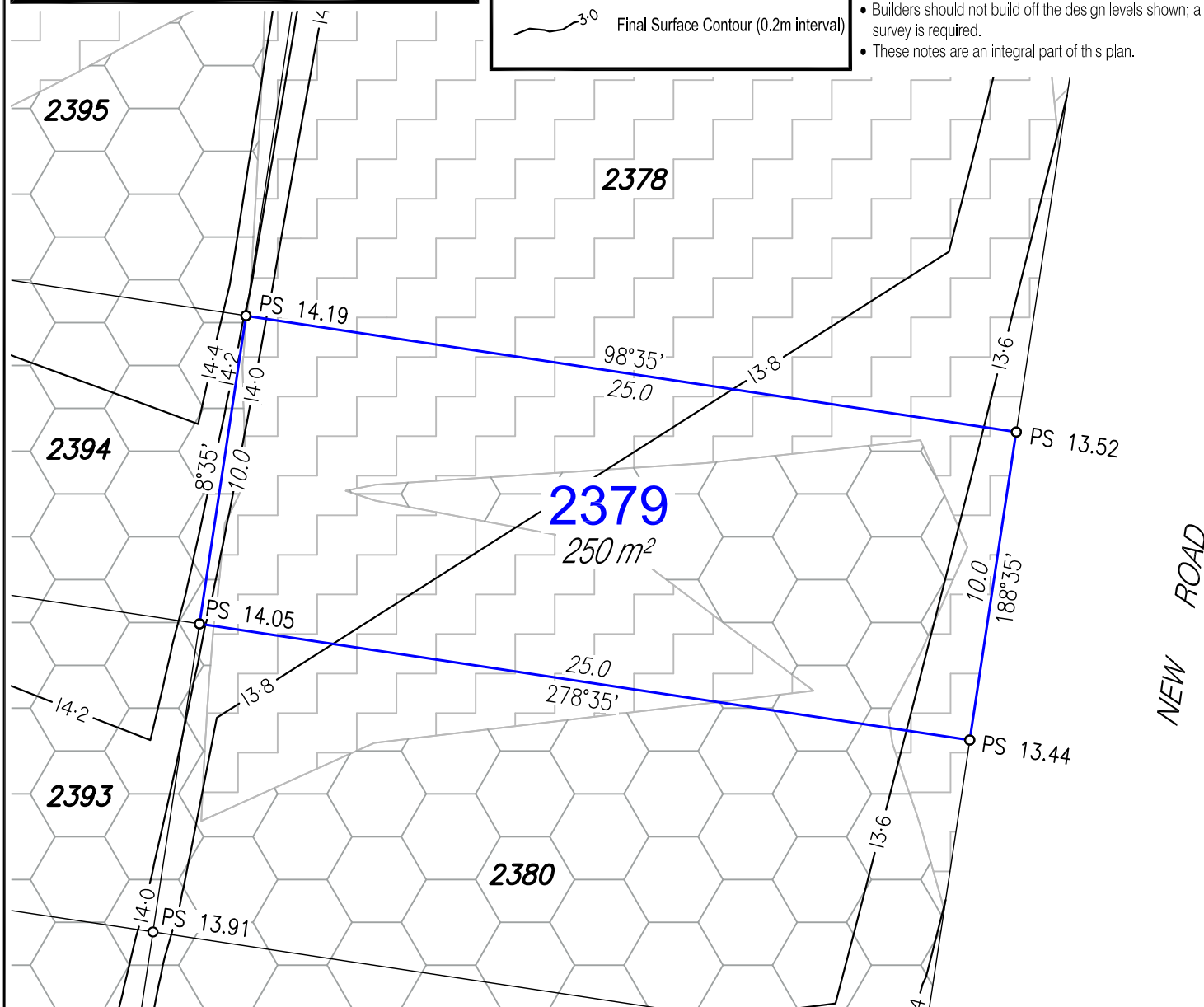
• The compaction of the fill will be done in accordance with Australian Standard AS3798-2007 *Guidelines on earthworks for commercial and residential developments* to Level 1 inspection and testing and the frequency of field density testing will be in accordance with Table 8.1 of AS3798-2007.

• Levels shown are referenced to the Australian Height Datum (AHD).

• This plan was prepared to satisfy Section 11 of the Land Sales Act 1984.

• Builders should not build off the design levels shown; a site survey is required.

• These notes are an integral part of this plan.



Disclosure Plan

For Proposed Lot 2379

Harmony - Release 23

Currently Described as Part of Lot 5 on

SP304859 & Part of Lot 9019 on

SP319476

Locality: Palmview

Local Gov: S.C.R.C.

(to be shown on **SP330417**)

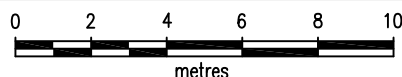


© COPYRIGHT PROTECTS THIS PLAN
Unauthorised reproduction or amendment
not permitted. Please contact the author.

RPS Australia East Pty Ltd
ACN 140 292 762
ABN 44 140 292 762

1 Innovation Parkway, Birtinya, Qld, 4575
PO BOX 6149, Meridan Plains, Qld, 4551

T 07 5436 7888
F 07 5493 6630
W rpsgroup.com



SCALE 1:200 IS APPLICABLE ONLY
TO THE ORIGINAL SHEET SIZE. (A4)



Drawn: MDB

Date: 6/09/2021

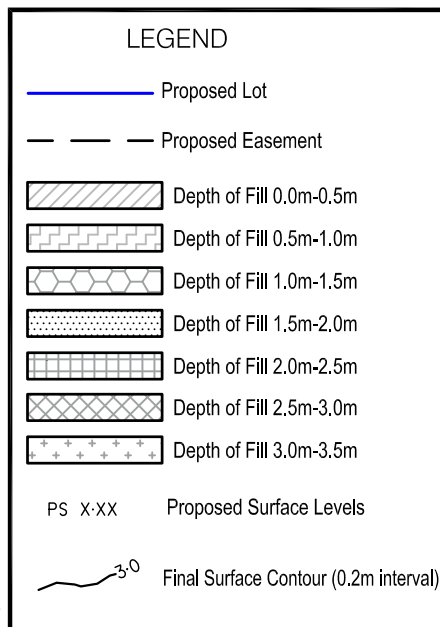
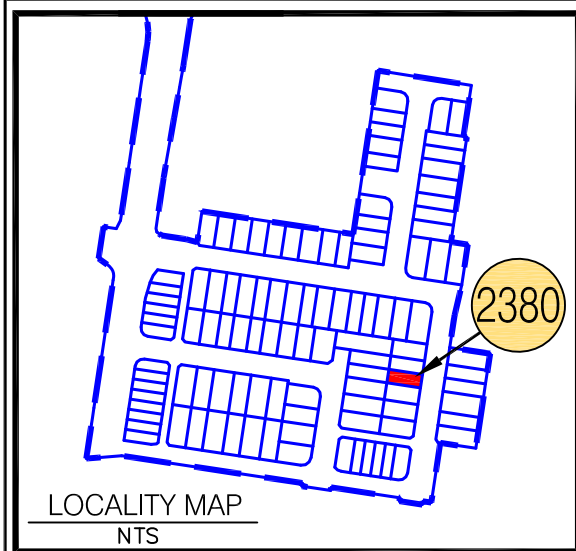
Dwg No: 107461-140.dwg

Cadastral Surveyor :
(Authorised Delegate)

Amended: 14/10/2021

Plan No:
107461-140 L2379

Rev :
A



NOTES:

Approval Details:

RAL 21/0094 - approval pending

OPW 21/0455 - approval pending

• Areas and Dimensions are subject to survey plan registration.

• Proposed contours, Fill & Final surface level information is as specified on Preliminary Design information prepared by Calibre Consulting Engineers.

(File: R23 tin design.12daz received on 3/09/2021);

These may differ from constructed values, which will not be deemed to be inaccurate for any variance up to +/- 0.5m.

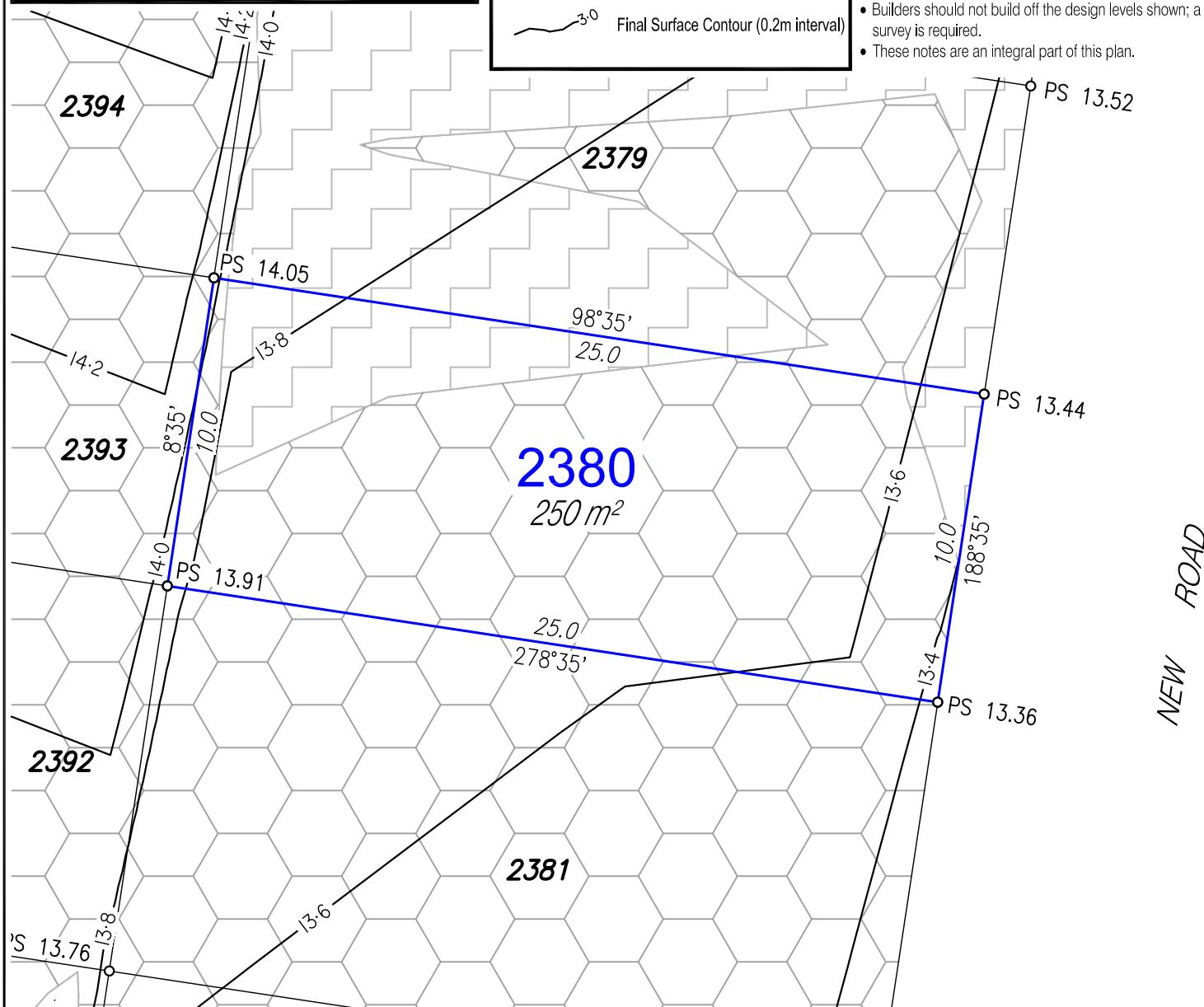
• The compaction of the fill will be done in accordance with Australian Standard AS3798-2007 *Guidelines on earthworks for commercial and residential developments* to Level 1 inspection and testing and the frequency of field density testing will be in accordance with Table 8.1 of AS3798-2007.

• Levels shown are referenced to the Australian Height Datum (AHD).

• This plan was prepared to satisfy Section 11 of the Land Sales Act 1984.

• Builders should not build off the design levels shown; a site survey is required.

• These notes are an integral part of this plan.



Disclosure Plan

For Proposed Lot 2380

Harmony - Release 23

Currently Described as Part of Lot 5 on
SP304859

Locality: Palmview

Local Gov: S.C.R.C.

(to be shown on **SP330417**)

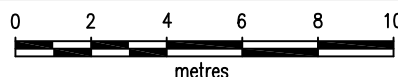


© COPYRIGHT PROTECTS THIS PLAN
Unauthorised reproduction or amendment
not permitted. Please contact the author.

RPS Australia East Pty Ltd
ACN 140 292 762
ABN 44 140 292 762

1 Innovation Parkway, Birtinya, Qld, 4575
PO BOX 6149, Meridan Plains, Qld, 4551

T 07 5436 7888
F 07 5493 6630
W rpsgroup.com



SCALE 1:200 IS APPLICABLE ONLY
TO THE ORIGINAL SHEET SIZE. (A4)



Drawn: MDB

Date: 6/09/2021

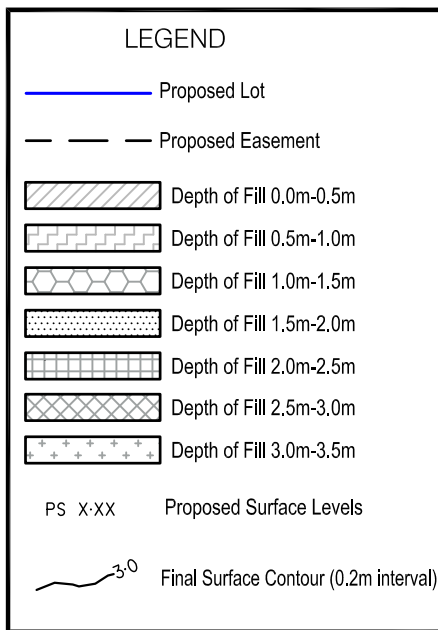
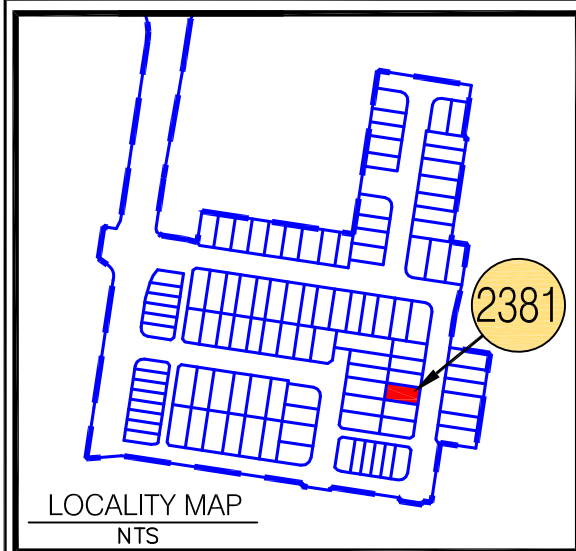
Dwg No: 107461-140.dwg

Cadastral Surveyor :
(Authorised Delegate)

Amended: 14/10/2021

Plan No:
107461-140 L2380

Rev :
A



NOTES:

Approval Details:

RAL 21/0094 - approval pending

OPW 21/0455 - approval pending

• Areas and Dimensions are subject to survey plan registration.

• Proposed contours, Fill & Final surface level information is as specified on Preliminary Design information prepared by Calibre Consulting Engineers.

(File: R23 tin design.12daz received on 3/09/2021);

These may differ from constructed values, which will not be deemed to be inaccurate for any variance up to +/- 0.5m.

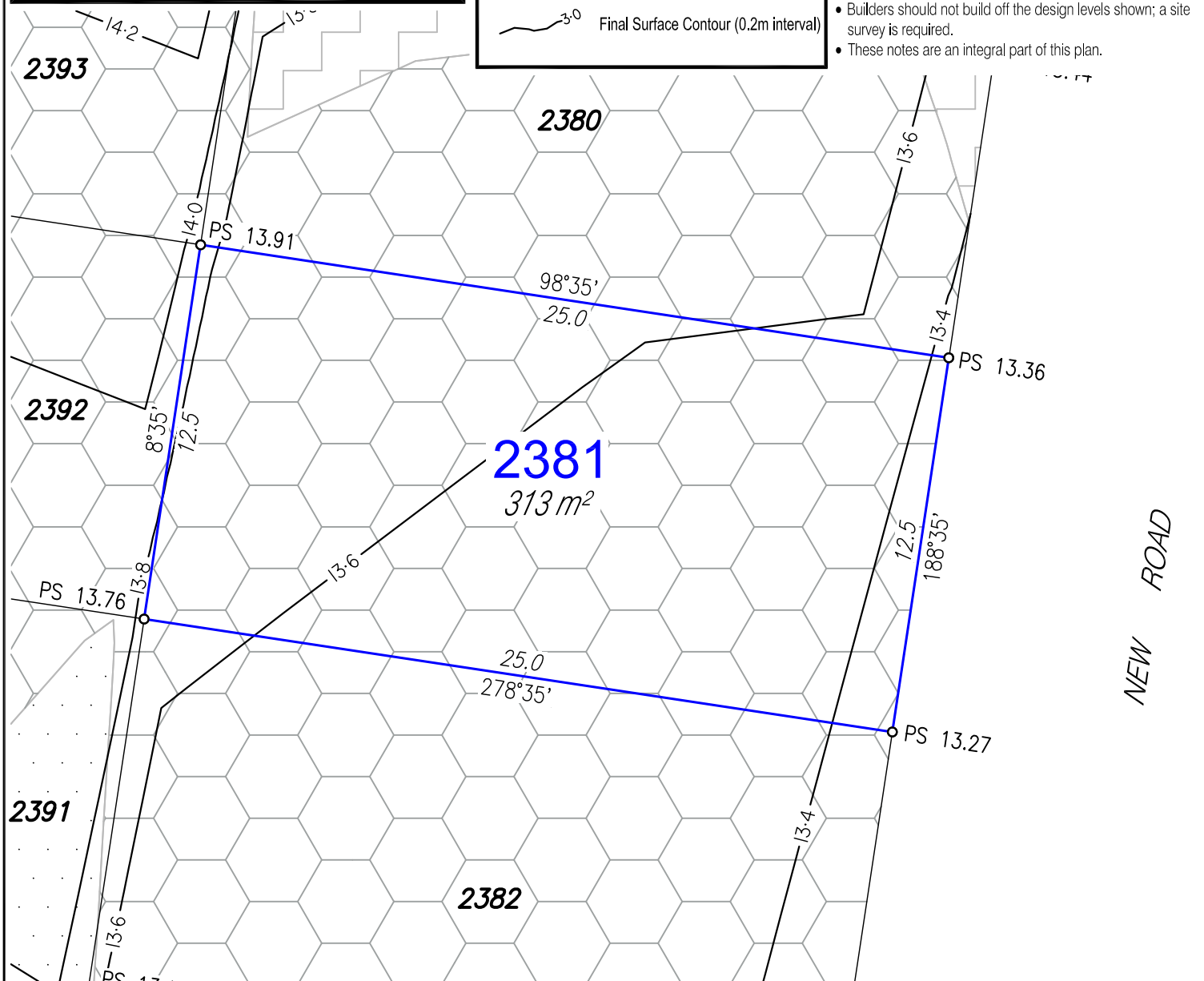
• The compaction of the fill will be done in accordance with Australian Standard AS3798-2007 *Guidelines on earthworks for commercial and residential developments* to Level 1 inspection and testing and the frequency of field density testing will be in accordance with Table 8.1 of AS3798-2007.

• Levels shown are referenced to the Australian Height Datum (AHD).

• This plan was prepared to satisfy Section 11 of the Land Sales Act 1984.

• Builders should not build off the design levels shown; a site survey is required.

• These notes are an integral part of this plan.



Disclosure Plan

For Proposed Lot 2381

Harmony - Release 23

Currently Described as Part of Lot 5 on
SP304859

Locality: Palmview

Local Gov: S.C.R.C.

(to be shown on **SP330417**)

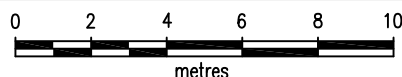


© COPYRIGHT PROTECTS THIS PLAN
Unauthorised reproduction or amendment
not permitted. Please contact the author.

RPS Australia East Pty Ltd
ACN 140 292 762
ABN 44 140 292 762

1 Innovation Parkway, Birtinya, Qld, 4575
PO BOX 6149, Meridan Plains, Qld, 4551

T 07 5436 7888
F 07 5493 6630
W rpsgroup.com



SCALE 1:200 IS APPLICABLE ONLY
TO THE ORIGINAL SHEET SIZE. (A4)



Drawn: MDB

Date: 6/09/2021

Dwg No: 107461-140.dwg

Cadastral Surveyor :
(Authorised Delegate)

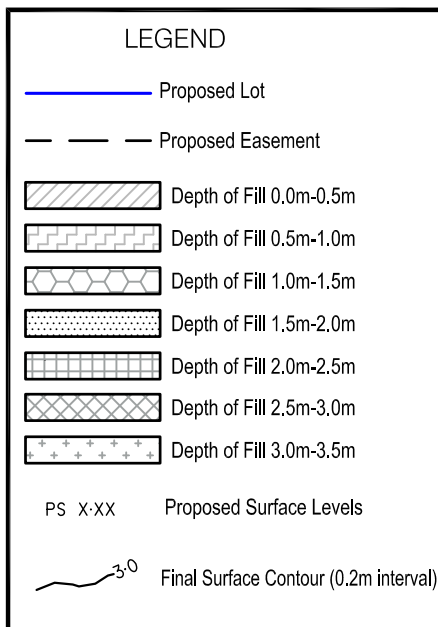
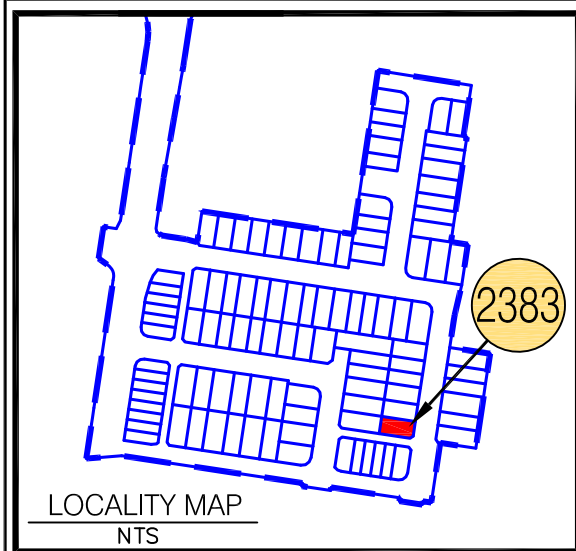
Amended: 14/10/2021

Plan No:

107461-140 L2381

Rev :

A



NOTES:

Approval Details:

RAL 21/0094 - approval pending

OPW 21/0455 - approval pending

• Areas and Dimensions are subject to survey plan registration.

• Proposed contours, Fill & Final surface level information is as specified on Preliminary Design information prepared by Calibre Consulting Engineers.

(File: R23 tin design.12daz received on 3/09/2021);

These may differ from constructed values, which will not be deemed to be inaccurate for any variance up to +/- 0.5m.

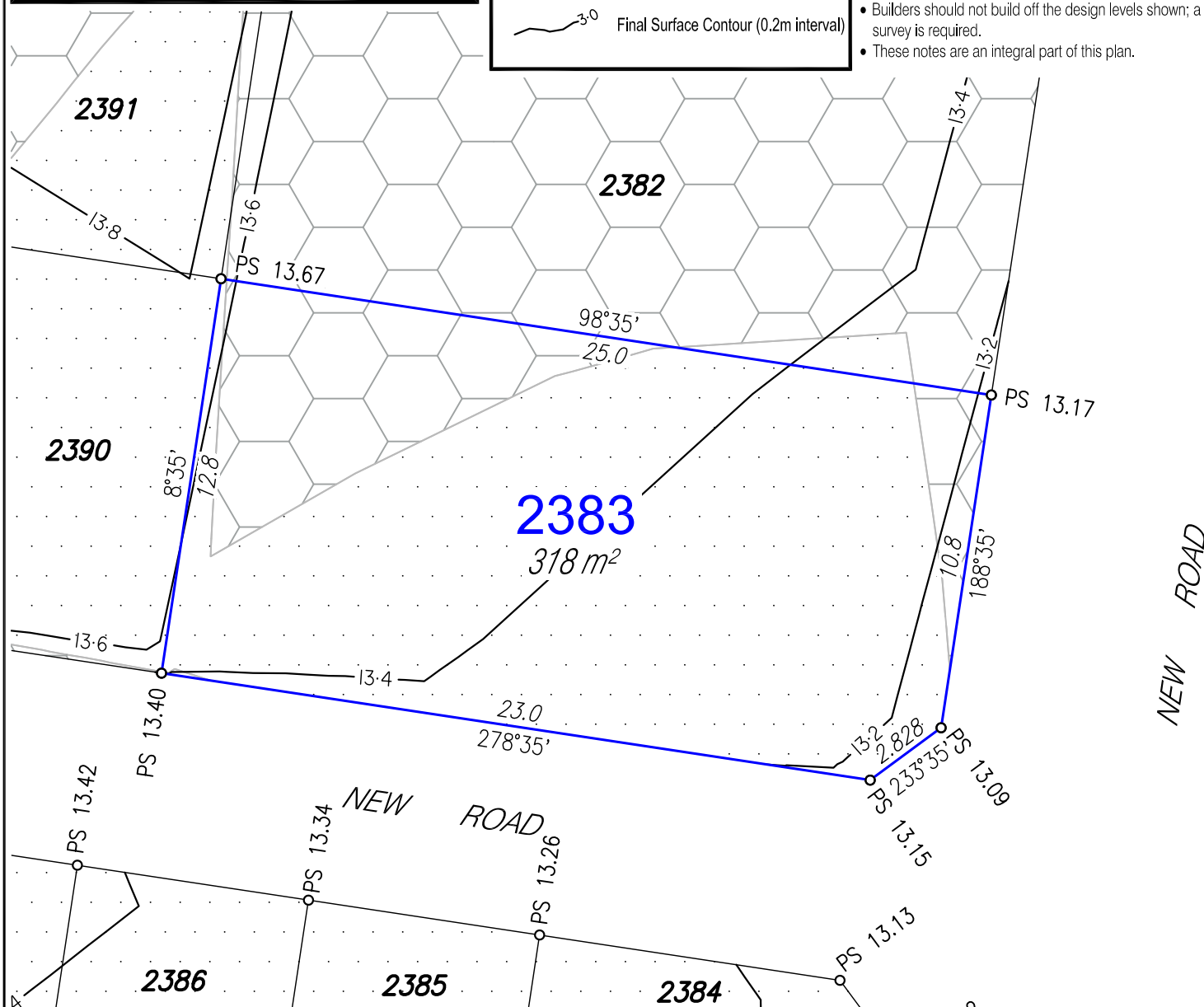
• The compaction of the fill will be done in accordance with Australian Standard AS3798-2007 *Guidelines on earthworks for commercial and residential developments* to Level 1 inspection and testing and the frequency of field density testing will be in accordance with Table 8.1 of AS3798-2007.

• Levels shown are referenced to the Australian Height Datum (AHD).

• This plan was prepared to satisfy Section 11 of the Land Sales Act 1984.

• Builders should not build off the design levels shown; a site survey is required.

• These notes are an integral part of this plan.



Disclosure Plan

For Proposed Lot 2383
Harmony - Release 23

Currently Described as Part of Lot 5 on
SP304859

Locality: Palmview
Local Gov: S.C.R.C.

(to be shown on **SP330417**)

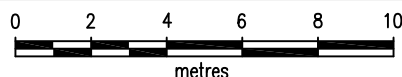


© COPYRIGHT PROTECTS THIS PLAN
Unauthorised reproduction or amendment
not permitted. Please contact the author.

RPS Australia East Pty Ltd
ACN 140 292 762
ABN 44 140 292 762

1 Innovation Parkway, Birtinya, Qld, 4575
PO BOX 6149, Meridan Plains, Qld, 4551

T 07 5436 7888
F 07 5493 6630
W rpsgroup.com



SCALE 1:200 IS APPLICABLE ONLY
TO THE ORIGINAL SHEET SIZE. (A4)



Drawn: MDB

Date: 6/09/2021

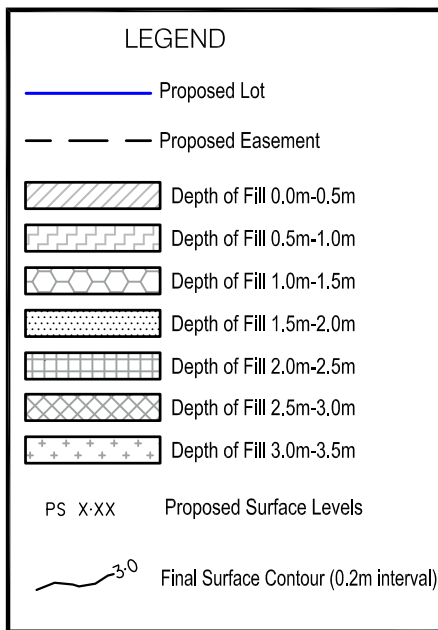
Dwg No: 107461-140.dwg

Cadastral Surveyor :
(Authorised Delegate)

Amended: 14/10/2021

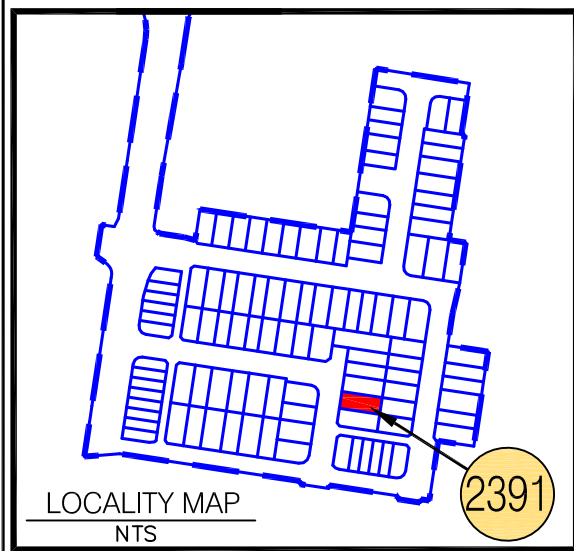
Plan No:
107461-140 L2383

Rev :
A



- These notes are an integral part of this plan.

A



LEGEND

— Proposed Lot

--- Proposed Easement

Depth of Fill 0.0m-0.5m

Depth of Fill 0.5m-1.0m

Depth of Fill 1.0m-1.5m

Depth of Fill 1.5m-2.0m

Depth of Fill 2.0m-2.5m

Depth of Fill 2.5m-3.0m

Depth of Fill 3.0m-3.5m

PS X.XX Proposed Surface Levels

Final Surface Contour (0.2m interval)

NOTES:

Approval Details:

RAL 21/0094 - approval pending

OPW 21/0455 - approval pending

• Areas and Dimensions are subject to survey plan registration.

• Proposed contours, Fill & Final surface level information is as specified on Preliminary Design information prepared by Calibre Consulting Engineers.

(File: R23 tin design.12daz received on 3/09/2021);

These may differ from constructed values, which will not be deemed to be inaccurate for any variance up to +/- 0.5m.

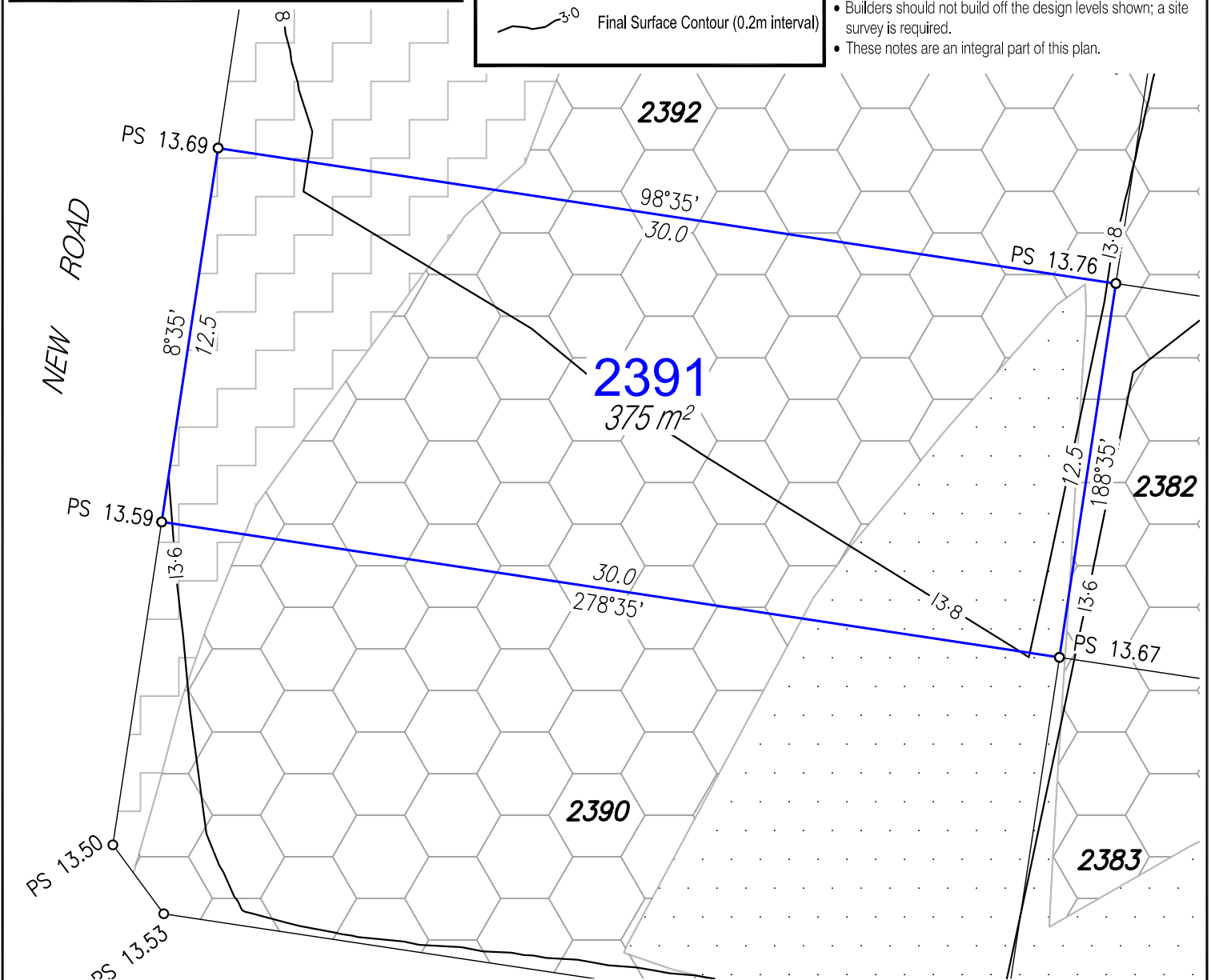
• The compaction of the fill will be done in accordance with Australian Standard AS3798-2007 *Guidelines on earthworks for commercial and residential developments* to Level 1 inspection and testing and the frequency of field density testing will be in accordance with Table 8.1 of AS3798-2007.

• Levels shown are referenced to the Australian Height Datum (AHD).

• This plan was prepared to satisfy Section 11 of the Land Sales Act 1984.

• Builders should not build off the design levels shown; a site survey is required.

• These notes are an integral part of this plan.



Disclosure Plan

For Proposed Lot 2391

Harmony - Release 23

Currently Described as Part of Lot 5 on
SP304859

Locality: Palmview

Local Gov: S.C.R.C.

(to be shown on **SP330417**)

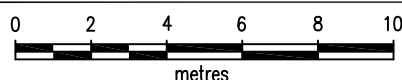


© COPYRIGHT PROTECTS THIS PLAN
Unauthorised reproduction or amendment
not permitted. Please contact the author.

RPS Australia East Pty Ltd
ACN 140 292 762
ABN 44 140 292 762

1 Innovation Parkway, Birtinya, Qld, 4575
PO BOX 6149, Meridan Plains, Qld, 4551

T 07 5436 7888
F 07 5493 6630
W rpsgroup.com



SCALE 1:200 IS APPLICABLE ONLY
TO THE ORIGINAL SHEET SIZE. (A4)



Drawn: MDB

Date: 6/09/2021

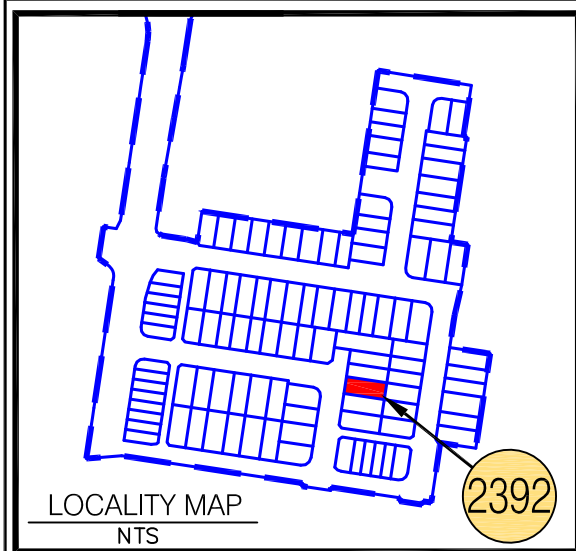
Dwg No: 107461-140.dwg

Cadastral Surveyor :
(Authorised Delegate)

Amended: 14/10/2021

Plan No:
107461-140 L2391

Rev :
A



LEGEND	
	Proposed Lot
	Proposed Easement
	Depth of Fill 0.0m-0.5m
	Depth of Fill 0.5m-1.0m
	Depth of Fill 1.0m-1.5m
	Depth of Fill 1.5m-2.0m
	Depth of Fill 2.0m-2.5m
	Depth of Fill 2.5m-3.0m
	Depth of Fill 3.0m-3.5m
PS X.XX	Proposed Surface Levels
	Final Surface Contour (0.2m interval)

NOTES:

Approval Details:

RAL 21/0094 - approval pending

OPW 21/0455 - approval pending

• Areas and Dimensions are subject to survey plan registration.

• Proposed contours, Fill & Final surface level information is as specified on Preliminary Design information prepared by Calibre Consulting Engineers.

(File: R23 tin design.12daz received on 3/09/2021);

These may differ from constructed values, which will not be deemed to be inaccurate for any variance up to +/- 0.5m.

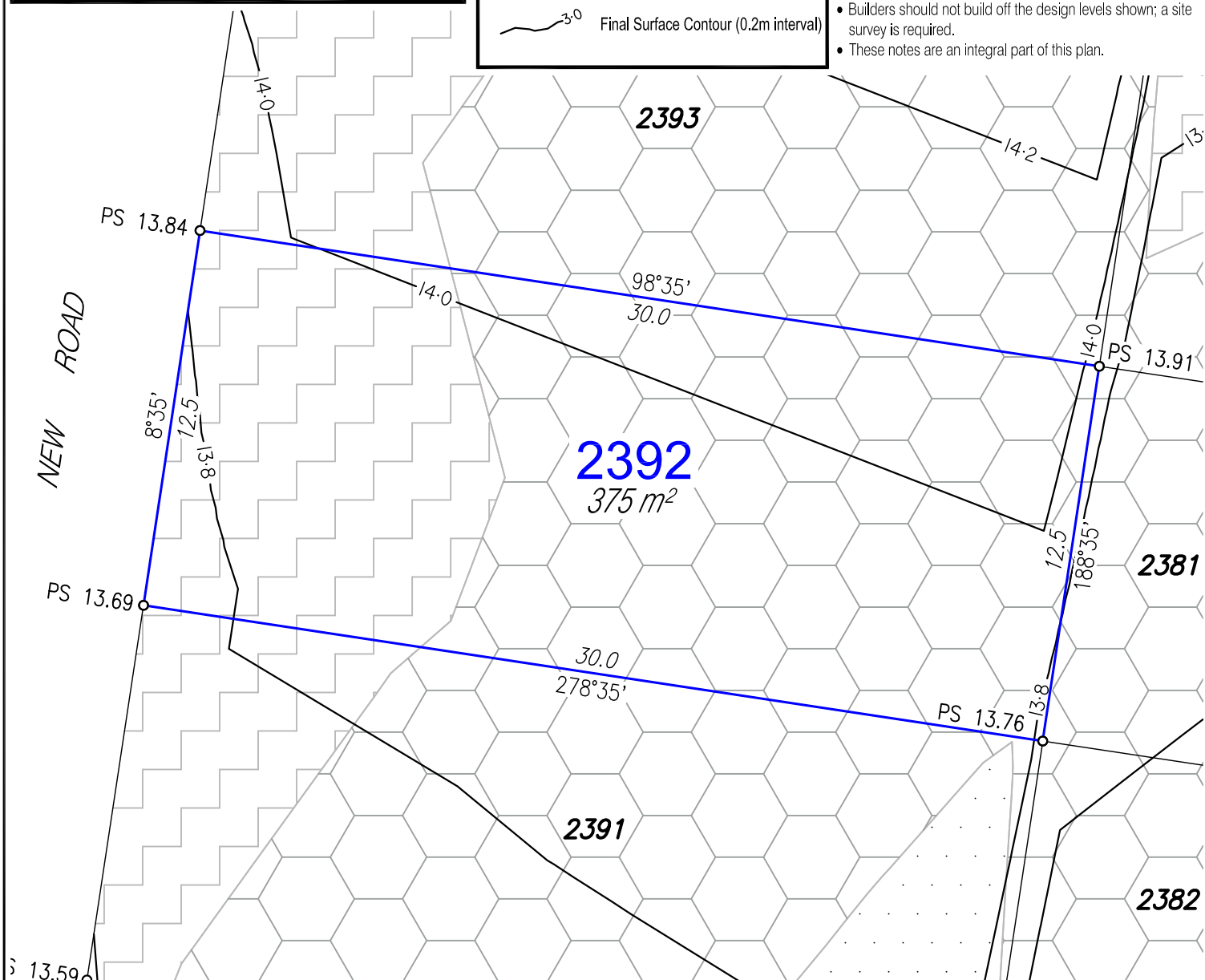
• The compaction of the fill will be done in accordance with Australian Standard AS3798-2007 *Guidelines on earthworks for commercial and residential developments* to Level 1 inspection and testing and the frequency of field density testing will be in accordance with Table 8.1 of AS3798-2007.

• Levels shown are referenced to the Australian Height Datum (AHD).

• This plan was prepared to satisfy Section 11 of the Land Sales Act 1984.

• Builders should not build off the design levels shown; a site survey is required.

• These notes are an integral part of this plan.



Disclosure Plan

For Proposed Lot 2392

Harmony - Release 23

Currently Described as Part of Lot 5 on
SP304859

Locality: Palmview

Local Gov: S.C.R.C.

(to be shown on **SP330417**)

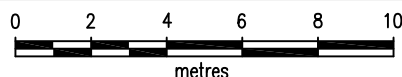


© COPYRIGHT PROTECTS THIS PLAN
Unauthorised reproduction or amendment
not permitted. Please contact the author.

RPS Australia East Pty Ltd
ACN 140 292 762
ABN 44 140 292 762

1 Innovation Parkway, Birtinya, Qld, 4575
PO BOX 6149, Meridan Plains, Qld, 4551

T 07 5436 7888
F 07 5493 6630
W rpsgroup.com



SCALE 1:200 IS APPLICABLE ONLY
TO THE ORIGINAL SHEET SIZE. (A4)



Drawn: MDB

Date: 6/09/2021

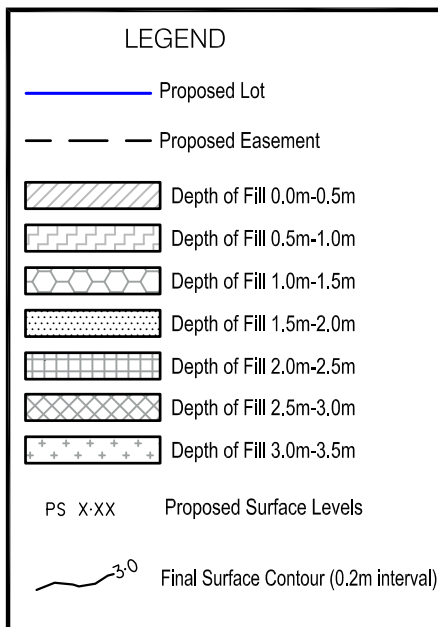
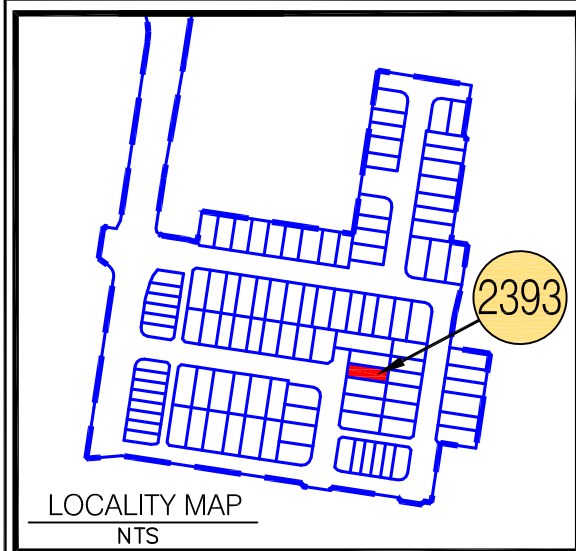
Dwg No: 107461-140.dwg

Cadastral Surveyor :
(Authorised Delegate)

Amended: 14/10/2021

Plan No:
107461-140 L2392

Rev :
A



NOTES:

Approval Details:

RAL 21/0094 - approval pending

OPW 21/0455 - approval pending

• Areas and Dimensions are subject to survey plan registration.

• Proposed contours, Fill & Final surface level information is as specified on Preliminary Design information prepared by Calibre Consulting Engineers.

(File: R23 tin design.12daz received on 3/09/2021);

These may differ from constructed values, which will not be deemed to be inaccurate for any variance up to +/- 0.5m.

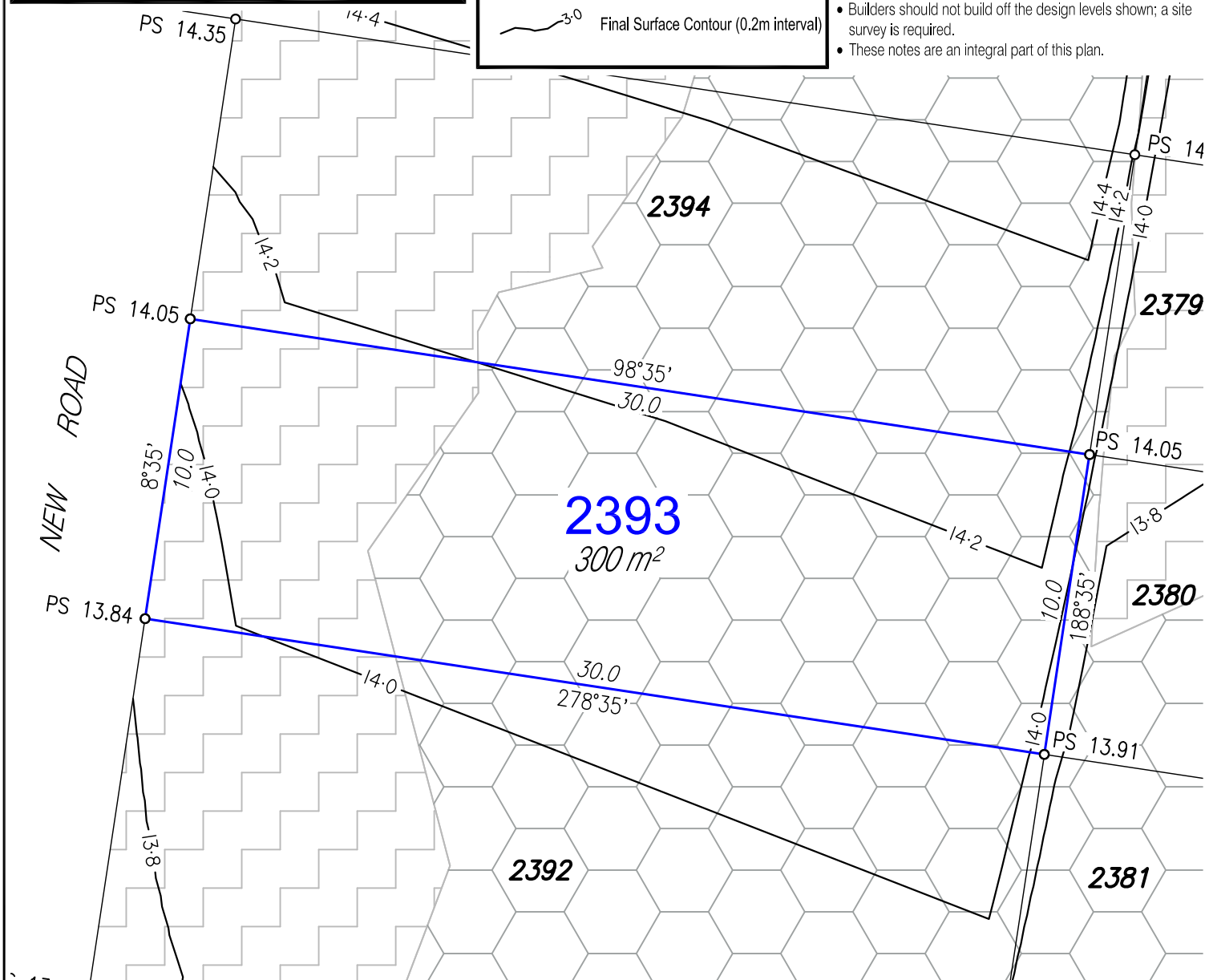
• The compaction of the fill will be done in accordance with Australian Standard AS3798-2007 *Guidelines on earthworks for commercial and residential developments* to Level 1 inspection and testing and the frequency of field density testing will be in accordance with Table 8.1 of AS3798-2007.

• Levels shown are referenced to the Australian Height Datum (AHD).

• This plan was prepared to satisfy Section 11 of the Land Sales Act 1984.

• Builders should not build off the design levels shown; a site survey is required.

• These notes are an integral part of this plan.



Disclosure Plan

For Proposed Lot 2393

Harmony - Release 23

Currently Described as Part of Lot 5 on
SP304859

Locality: Palmview

Local Gov: S.C.R.C.

(to be shown on **SP330417**)

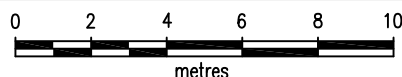


© COPYRIGHT PROTECTS THIS PLAN
Unauthorised reproduction or amendment
not permitted. Please contact the author.

RPS Australia East Pty Ltd
ACN 140 292 762
ABN 44 140 292 762

1 Innovation Parkway, Birtinya, Qld, 4575
PO BOX 6149, Meridan Plains, Qld, 4551

T 07 5436 7888
F 07 5493 6630
W rpsgroup.com



SCALE 1:200 IS APPLICABLE ONLY
TO THE ORIGINAL SHEET SIZE. (A4)



Drawn: MDB

Date: 6/09/2021

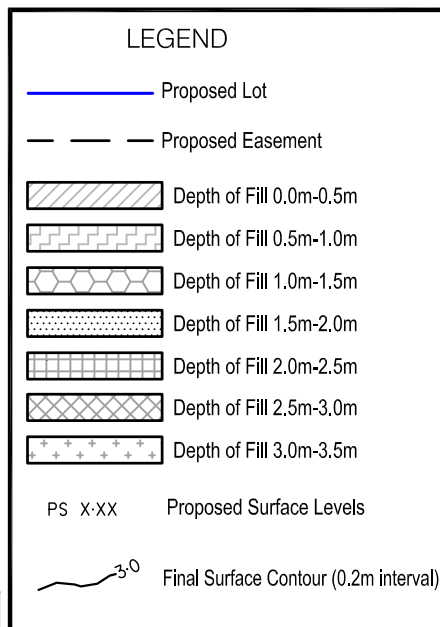
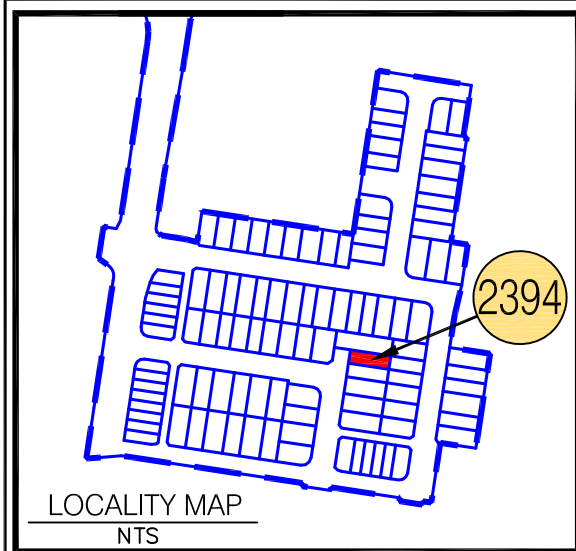
Dwg No: 107461-140.dwg

Cadastral Surveyor :
(Authorised Delegate)

Amended: 14/10/2021

Plan No:
107461-140 L2393

Rev :
A



NOTES:

Approval Details:

RAL 21/0094 - approval pending

OPW 21/0455 - approval pending

• Areas and Dimensions are subject to survey plan registration.

• Proposed contours, Fill & Final surface level information is as specified on Preliminary Design information prepared by Calibre Consulting Engineers.

(File: R23 tin design.12daz received on 3/09/2021);

These may differ from constructed values, which will not be deemed to be inaccurate for any variance up to +/- 0.5m.

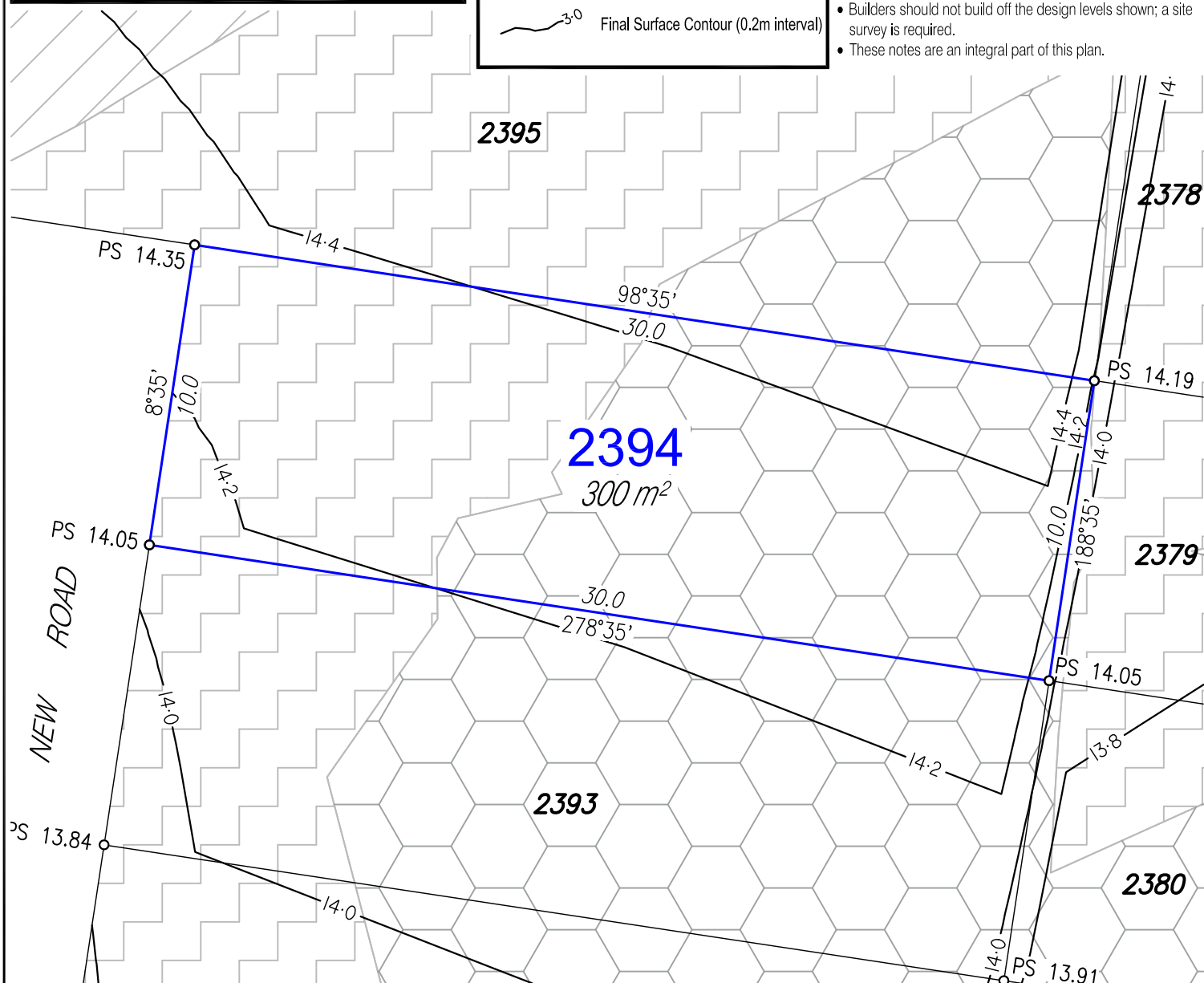
• The compaction of the fill will be done in accordance with Australian Standard AS3798-2007 *Guidelines on earthworks for commercial and residential developments* to Level 1 inspection and testing and the frequency of field density testing will be in accordance with Table 8.1 of AS3798-2007.

• Levels shown are referenced to the Australian Height Datum (AHD).

• This plan was prepared to satisfy Section 11 of the Land Sales Act 1984.

• Builders should not build off the design levels shown; a site survey is required.

• These notes are an integral part of this plan.



Disclosure Plan

For Proposed Lot 2394

Harmony - Release 23

Currently Described as Part of Lot 5 on

SP304859 & Part of Lot 9019 on

SP319476

Locality: Palmview

Local Gov: S.C.R.C.

(to be shown on **SP330417**)

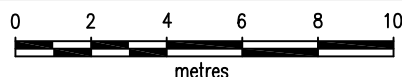


© COPYRIGHT PROTECTS THIS PLAN
Unauthorised reproduction or amendment
not permitted. Please contact the author.

RPS Australia East Pty Ltd
ACN 140 292 762
ABN 44 140 292 762

1 Innovation Parkway, Birtinya, Qld, 4575
PO BOX 6149, Meridan Plains, Qld, 4551

T 07 5436 7888
F 07 5493 6630
W rpsgroup.com



SCALE 1:200 IS APPLICABLE ONLY
TO THE ORIGINAL SHEET SIZE. (A4)



Drawn: MDB

Date: 6/09/2021

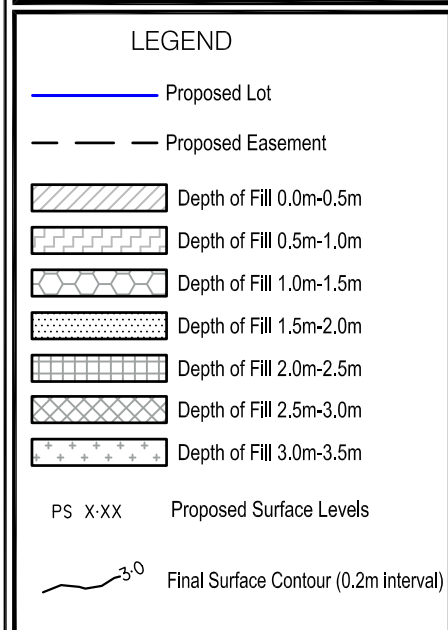
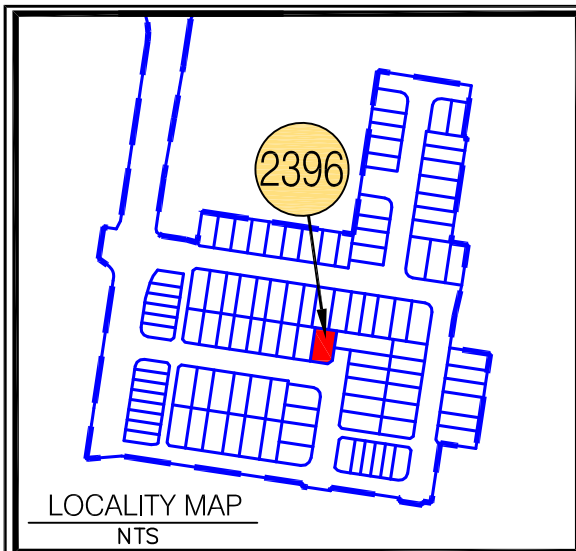
Dwg No: 107461-140.dwg

Cadastral Surveyor :
(Authorised Delegate)

Amended: 14/10/2021

Plan No:
107461-140 L2394

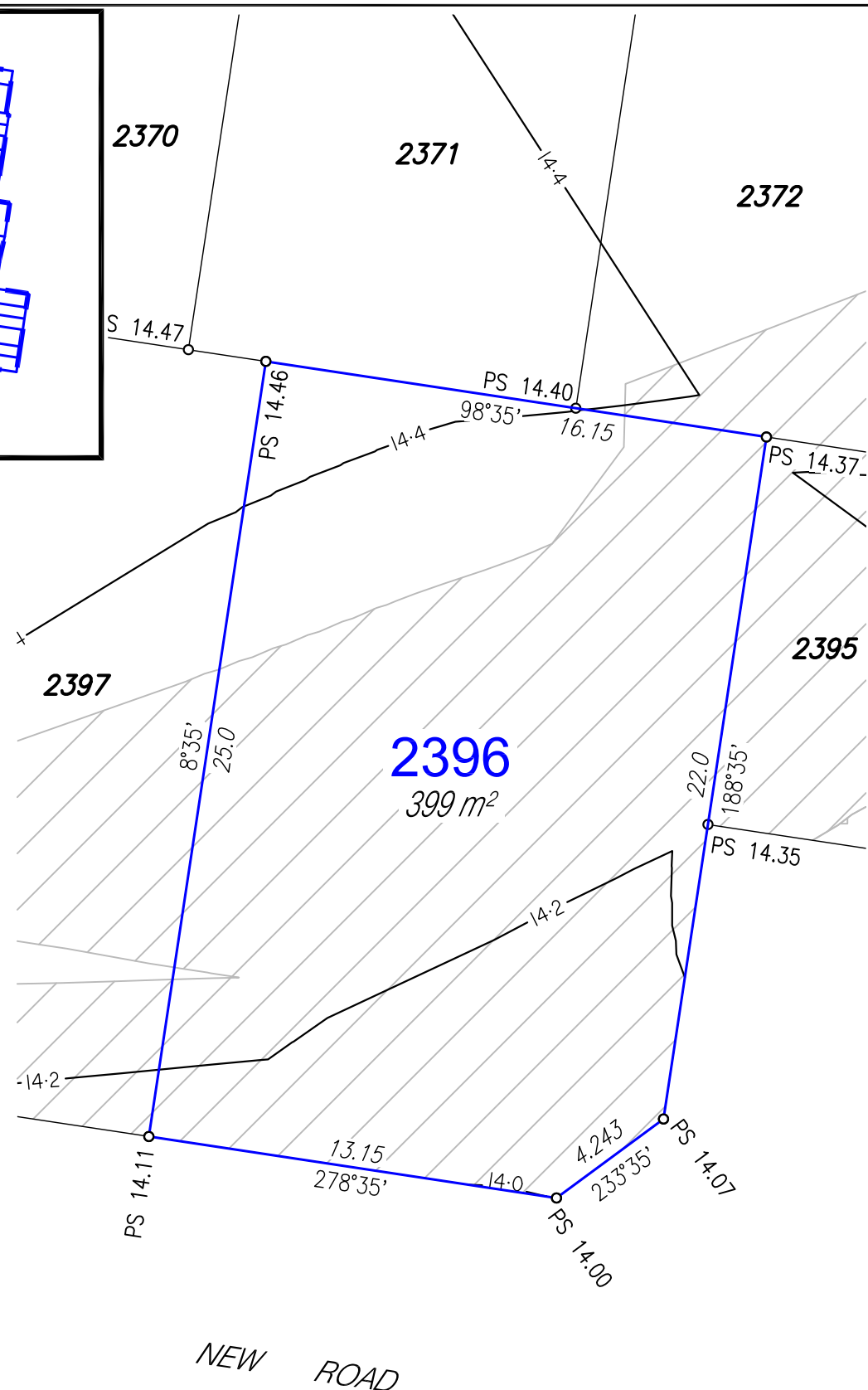
Rev :
A



NOTES:

Approval Details:
 RAL 21/0094 - approval pending
 OPW 21/0455 - approval pending

- Areas and Dimensions are subject to survey plan registration.
- Proposed contours, Fill & Final surface level information is as specified on Preliminary Design information prepared by Calibre Consulting Engineers.
 (File: R23 tin design.12daz received on 3/09/2021);
 These may differ from constructed values, which will not be deemed to be inaccurate for any variance up to +/- 0.5m.
- The compaction of the fill will be done in accordance with Australian Standard AS3798-2007 *Guidelines on earthworks for commercial and residential developments* to Level 1 inspection and testing and the frequency of field density testing will be in accordance with Table 8.1 of AS3798-2007.
- Levels shown are referenced to the Australian Height Datum (AHD).
- This plan was prepared to satisfy Section 11 of the Land Sales Act 1984.
- Builders should not build off the design levels shown; a site survey is required.
- These notes are an integral part of this plan.




Disclosure Plan

For Proposed Lot 2396
 Harmony - Release 23
 Currently Described as Part of Lot 5 on
 SP304859 & Part of Lot 9019 on
 SP319476
 Locality: Palmview
 Local Gov: S.C.R.C.
 (to be shown on **SP330417**)



© COPYRIGHT PROTECTS THIS PLAN
 Unauthorised reproduction or amendment
 not permitted. Please contact the author.

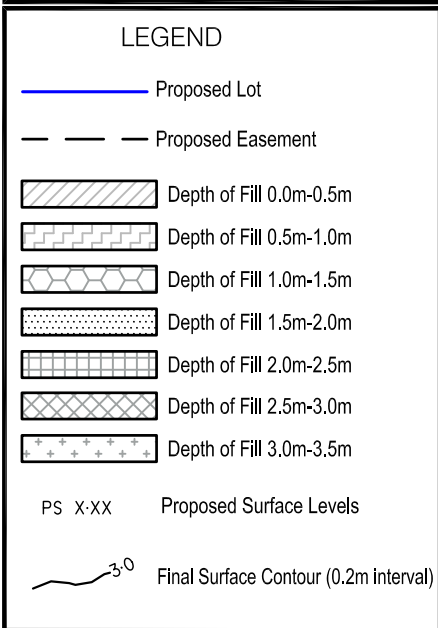
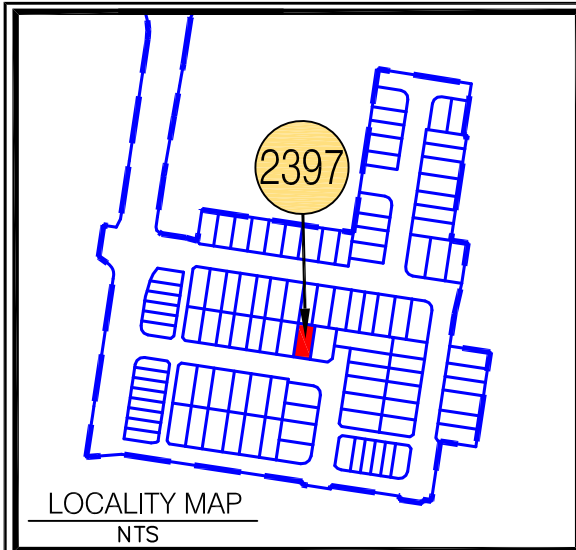
RPS Australia East Pty Ltd
 ACN 140 292 762
 ABN 44 140 292 762
 1 Innovation Parkway, Birtinya, Qld, 4575
 PO BOX 6149, Meridan Plains, Qld, 4551
 T 07 5436 7888
 F 07 5493 6630
 W rpsgroup.com



SCALE 1:200 IS APPLICABLE ONLY
 TO THE ORIGINAL SHEET SIZE. (A4)



Drawn: MDB	Date: 6/09/2021
Dwg No: 107461-140.dwg	
Cadastral Surveyor : (Authorised Delegate)	
Amended: 14/10/2021	
Plan No: 107461-140 L2396	Rev : A



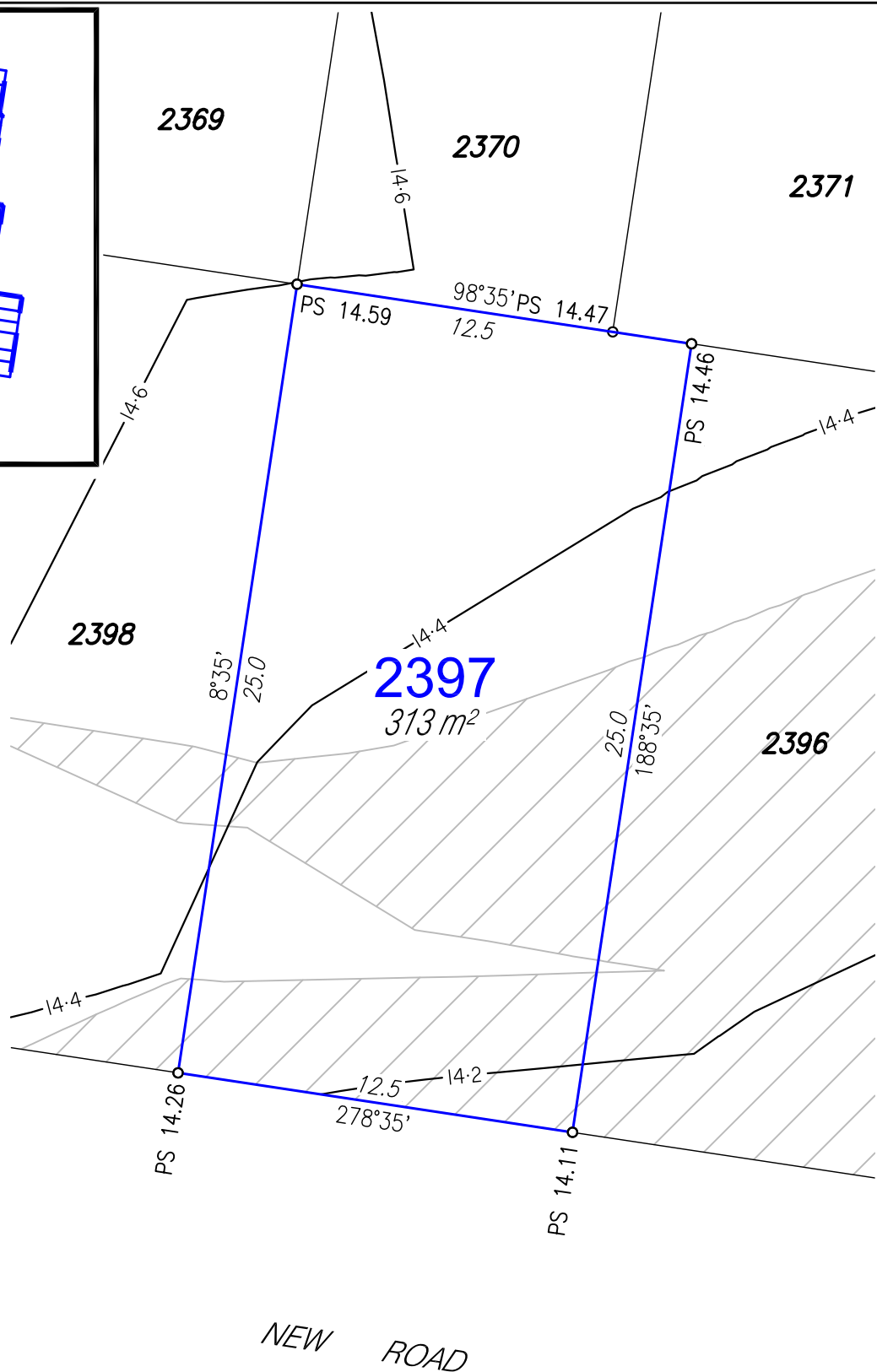
NOTES:

Approval Details:

RAL 21/0094 - approval pending

OPW 21/0455 - approval pending

- Areas and Dimensions are subject to survey plan registration.
- Proposed contours, Fill & Final surface level information is as specified on Preliminary Design information prepared by Calibre Consulting Engineers.
(File: R23 tin design.12daz received on 3/09/2021);
These may differ from constructed values, which will not be deemed to be inaccurate for any variance up to +/- 0.5m.
- The compaction of the fill will be done in accordance with Australian Standard AS3798-2007 *Guidelines on earthworks for commercial and residential developments* to Level 1 inspection and testing and the frequency of field density testing will be in accordance with Table 8.1 of AS3798-2007.
- Levels shown are referenced to the Australian Height Datum (AHD).
- This plan was prepared to satisfy Section 11 of the Land Sales Act 1984.
- Builders should not build off the design levels shown; a site survey is required.
- These notes are an integral part of this plan.



Disclosure Plan

For Proposed Lot 2397
Harmony - Release 23

Currently Described as Part of Lot 5 on
SP304859 & Part of Lot 9019 on

SP319476

Locality: Palmview

Local Gov: S.C.R.C.

(to be shown on **SP330417**)

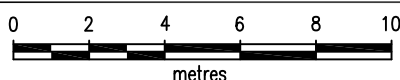


© COPYRIGHT PROTECTS THIS PLAN
Unauthorised reproduction or amendment
not permitted. Please contact the author.

RPS Australia East Pty Ltd
ACN 140 292 762
ABN 44 140 292 762

1 Innovation Parkway, Birtinya, Qld, 4575
PO BOX 6149, Meridan Plains, Qld, 4551

T 07 5436 7888
F 07 5493 6630
W rpsgroup.com



SCALE 1:200 IS APPLICABLE ONLY
TO THE ORIGINAL SHEET SIZE. (A4)



Drawn: MDB

Date: 6/09/2021

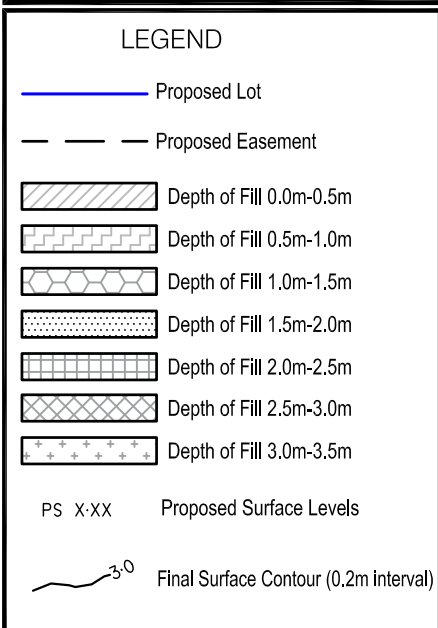
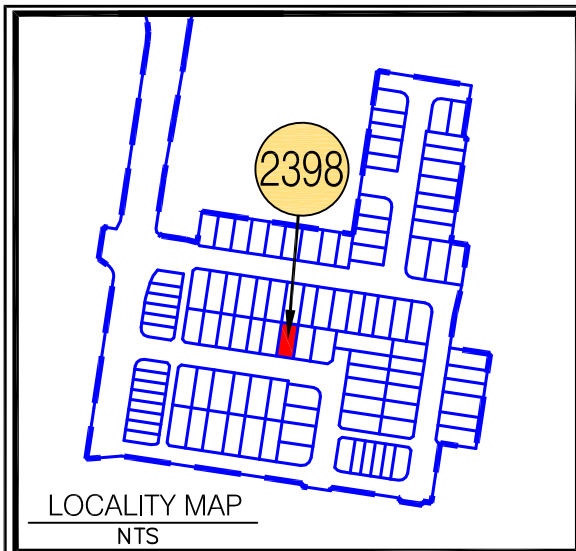
Dwg No: 107461-140.dwg

Cadastral Surveyor :
(Authorised Delegate)

Amended: 14/10/2021

Plan No:
107461-140 L2397

Rev :
A



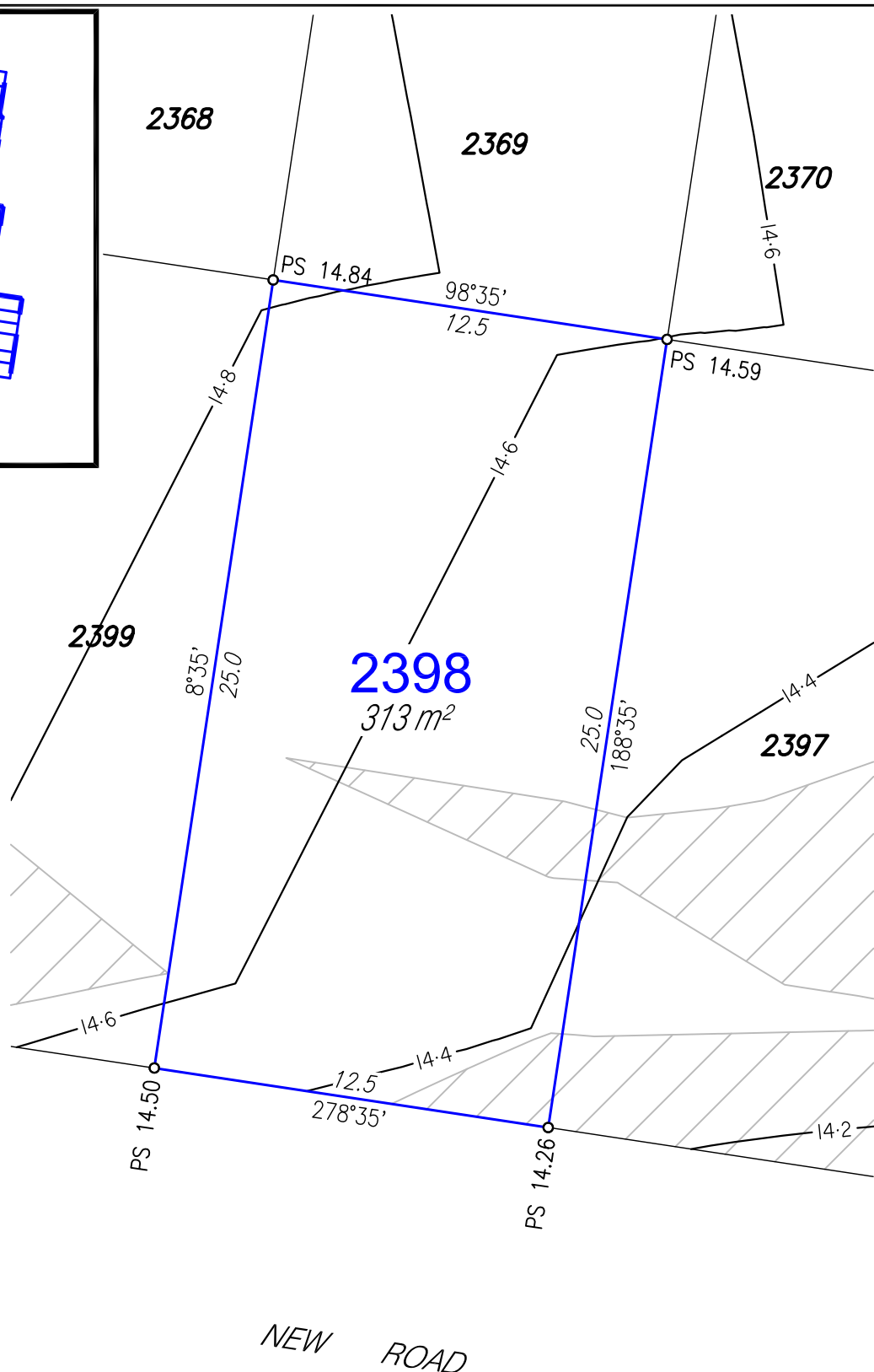
NOTES:

Approval Details:

RAL 21/0094 - approval pending

OPW 21/0455 - approval pending

- Areas and Dimensions are subject to survey plan registration.
- Proposed contours, Fill & Final surface level information is as specified on Preliminary Design information prepared by Calibre Consulting Engineers.
(File: R23 tin design.12daz received on 3/09/2021);
These may differ from constructed values, which will not be deemed to be inaccurate for any variance up to +/- 0.5m.
- The compaction of the fill will be done in accordance with Australian Standard AS3798-2007 *Guidelines on earthworks for commercial and residential developments* to Level 1 inspection and testing and the frequency of field density testing will be in accordance with Table 8.1 of AS3798-2007.
- Levels shown are referenced to the Australian Height Datum (AHD).
- This plan was prepared to satisfy Section 11 of the Land Sales Act 1984.
- Builders should not build off the design levels shown; a site survey is required.
- These notes are an integral part of this plan.



Disclosure Plan

For Proposed Lot 2398
Harmony - Release 23
Currently Described as Part of Lot 5 on
SP304859 & Part of Lot 9019 on
SP319476
Locality: Palmview
Local Gov: S.C.R.C.
(to be shown on **SP330417**)




© COPYRIGHT PROTECTS THIS PLAN
Unauthorised reproduction or amendment
not permitted. Please contact the author.

RPS Australia East Pty Ltd
ACN 140 292 762
ABN 44 140 292 762

1 Innovation Parkway, Birtinya, Qld, 4575
PO BOX 6149, Meridan Plains, Qld, 4551

T 07 5436 7888
F 07 5493 6630
W rpsgroup.com



SCALE 1:200 IS APPLICABLE ONLY
TO THE ORIGINAL SHEET SIZE. (A4)



Drawn: MDB

Date: 6/09/2021

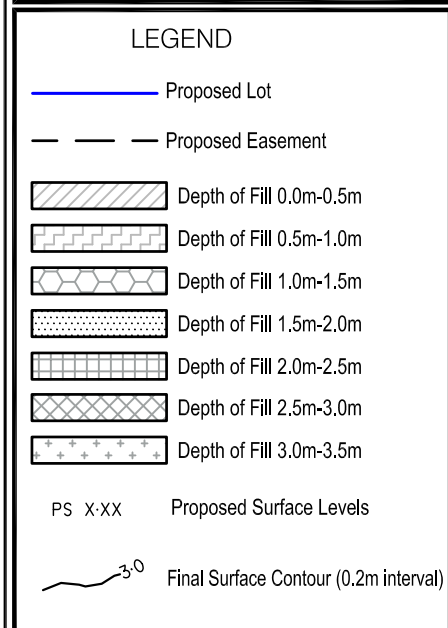
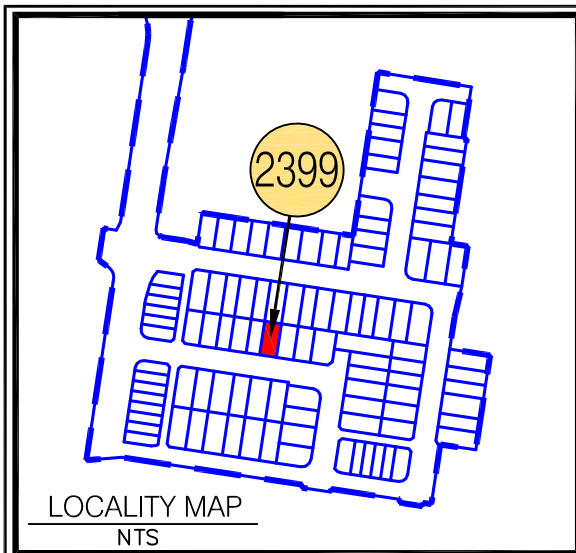
Dwg No: 107461-140.dwg

Cadastral Surveyor :
(Authorised Delegate)

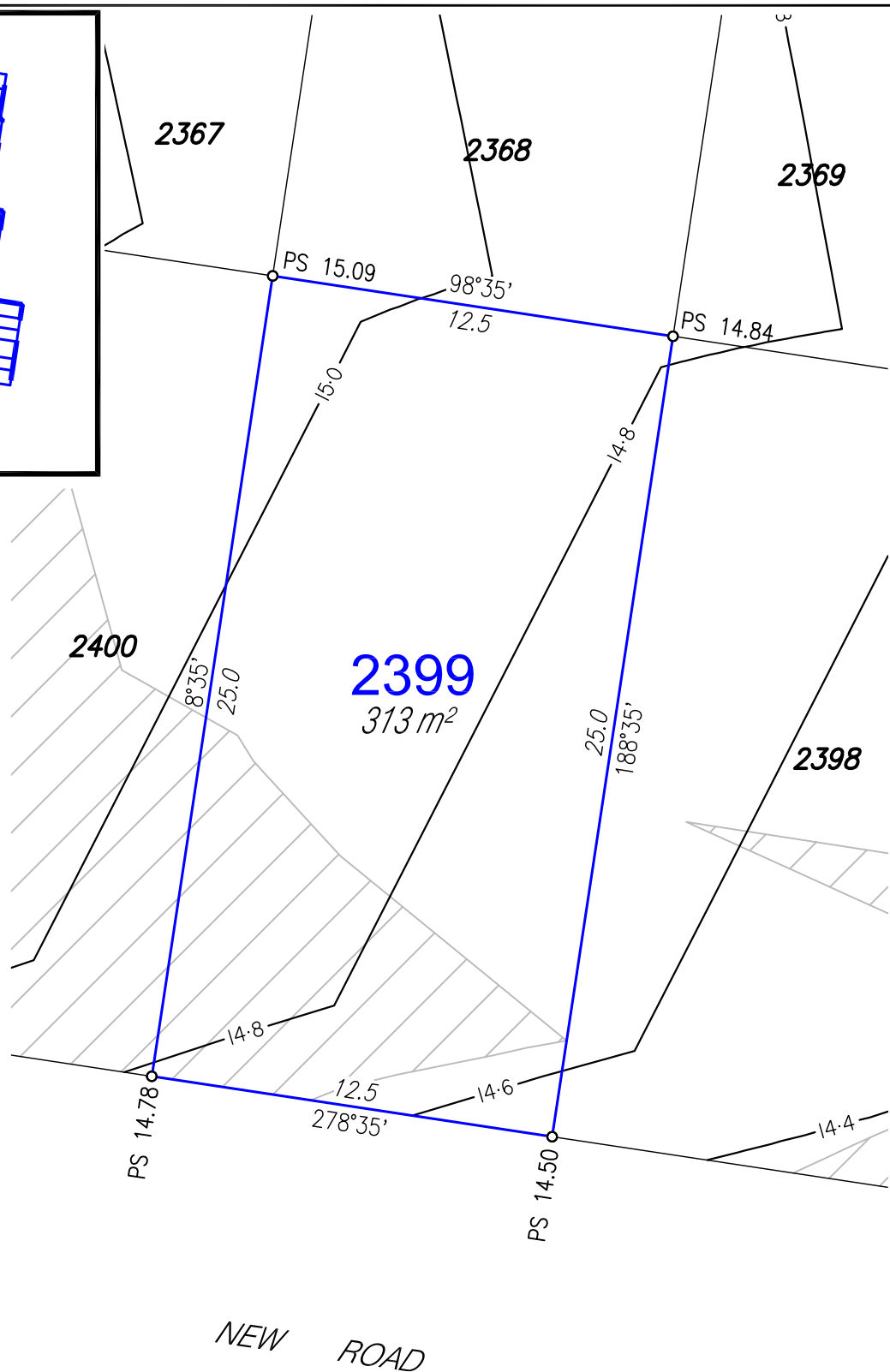
Amended: 14/10/2021

Plan No:
107461-140 L2398

Rev :
A



- NOTES:**
- Approval Details:
 RAL 21/0094 - approval pending
 OPW 21/0455 - approval pending
- Areas and Dimensions are subject to survey plan registration.
 - Proposed contours, Fill & Final surface level information is as specified on Preliminary Design information prepared by Calibre Consulting Engineers.
 (File: R23 tin design.12daz received on 3/09/2021);
 These may differ from constructed values, which will not be deemed to be inaccurate for any variance up to +/- 0.5m.
 - The compaction of the fill will be done in accordance with Australian Standard AS3798-2007 *Guidelines on earthworks for commercial and residential developments* to Level 1 inspection and testing and the frequency of field density testing will be in accordance with Table 8.1 of AS3798-2007.
 - Levels shown are referenced to the Australian Height Datum (AHD).
 - This plan was prepared to satisfy Section 11 of the Land Sales Act 1984.
 - Builders should not build off the design levels shown; a site survey is required.
 - These notes are an integral part of this plan.




Disclosure Plan

For Proposed Lot 2399
 Harmony - Release 23
 Currently Described as Part of Lot 5 on
 SP304859 & Part of Lot 9019 on
 SP319476
 Locality: Palmview
 Local Gov: S.C.R.C.
 (to be shown on **SP330417**)



© COPYRIGHT PROTECTS THIS PLAN
 Unauthorised reproduction or amendment
 not permitted. Please contact the author.

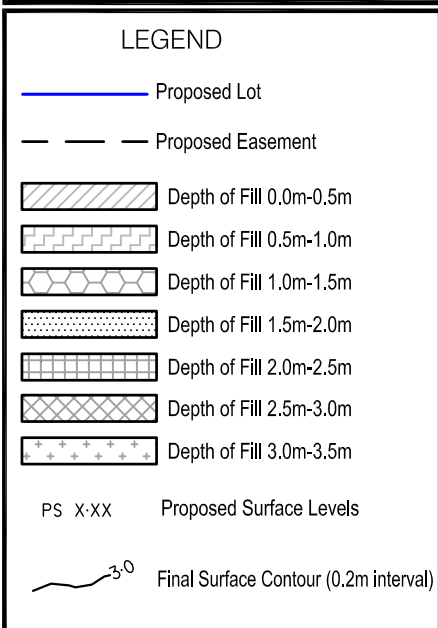
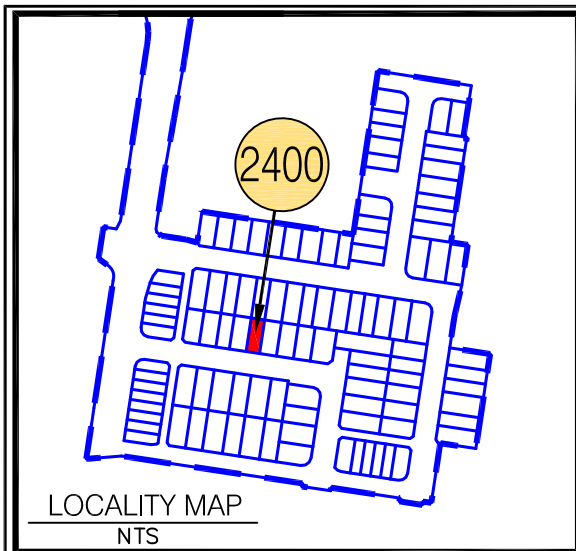
RPS Australia East Pty Ltd
 ACN 140 292 762
 ABN 44 140 292 762
 1 Innovation Parkway, Birtinya, Qld, 4575
 PO BOX 6149, Meridan Plains, Qld, 4551
 T 07 5436 7888
 F 07 5493 6630
 W rpsgroup.com



SCALE 1:200 IS APPLICABLE ONLY
 TO THE ORIGINAL SHEET SIZE. (A4)



Drawn: MDB	Date: 6/09/2021
Dwg No: 107461-140.dwg	
Cadastral Surveyor : (Authorised Delegate)	
Amended: 14/10/2021	
Plan No: 107461-140 L2399	Rev : A



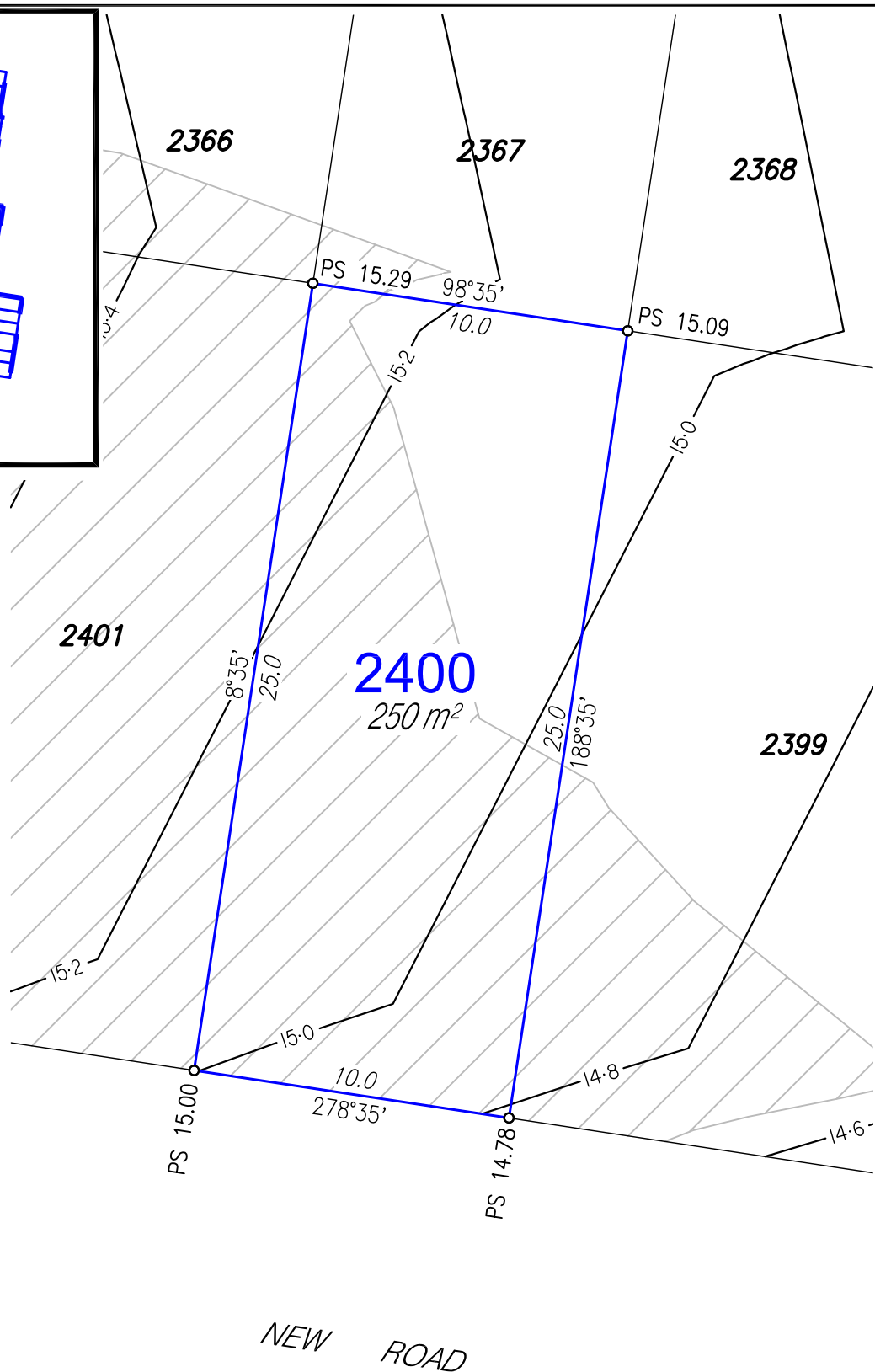
NOTES:

Approval Details:

RAL 21/0094 - approval pending

OPW 21/0455 - approval pending

- Areas and Dimensions are subject to survey plan registration.
- Proposed contours, Fill & Final surface level information is as specified on Preliminary Design information prepared by Calibre Consulting Engineers.
(File: R23 tin design.12daz received on 3/09/2021);
These may differ from constructed values, which will not be deemed to be inaccurate for any variance up to +/- 0.5m.
- The compaction of the fill will be done in accordance with Australian Standard AS3798-2007 *Guidelines on earthworks for commercial and residential developments* to Level 1 inspection and testing and the frequency of field density testing will be in accordance with Table 8.1 of AS3798-2007.
- Levels shown are referenced to the Australian Height Datum (AHD).
- This plan was prepared to satisfy Section 11 of the Land Sales Act 1984.
- Builders should not build off the design levels shown; a site survey is required.
- These notes are an integral part of this plan.



Disclosure Plan

For Proposed Lot 2400
Harmony - Release 23

Currently Described as Part of Lot 5 on
SP304859 & Part of Lot 9019 on
SP319476
Locality: Palmview
Local Gov: S.C.R.C.
(to be shown on **SP330417**)




© COPYRIGHT PROTECTS THIS PLAN
Unauthorised reproduction or amendment
not permitted. Please contact the author.

RPS Australia East Pty Ltd
ACN 140 292 762
ABN 44 140 292 762

1 Innovation Parkway, Birtinya, Qld, 4575
PO BOX 6149, Meridan Plains, Qld, 4551

T 07 5436 7888
F 07 5493 6630
W rpsgroup.com



SCALE 1:200 IS APPLICABLE ONLY
TO THE ORIGINAL SHEET SIZE. (A4)



Drawn: MDB

Date: 6/09/2021

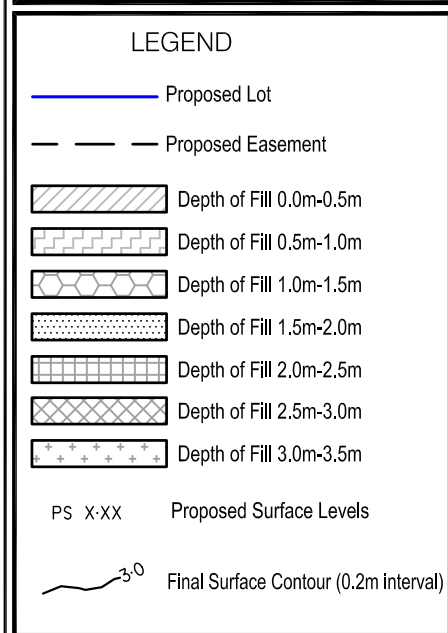
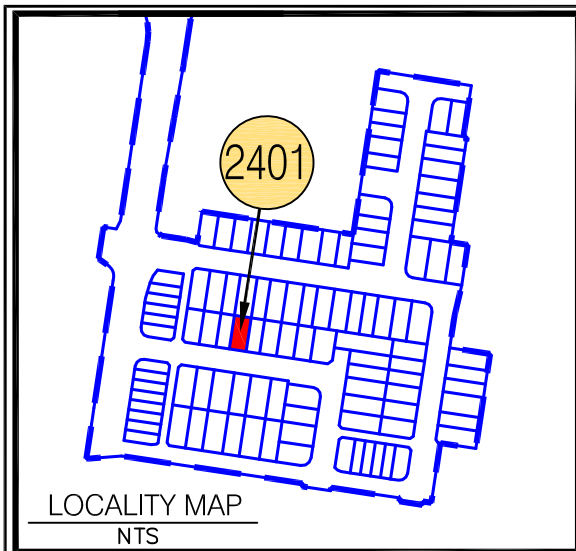
Dwg No: 107461-140.dwg

Cadastral Surveyor :
(Authorised Delegate)

Amended: 14/10/2021

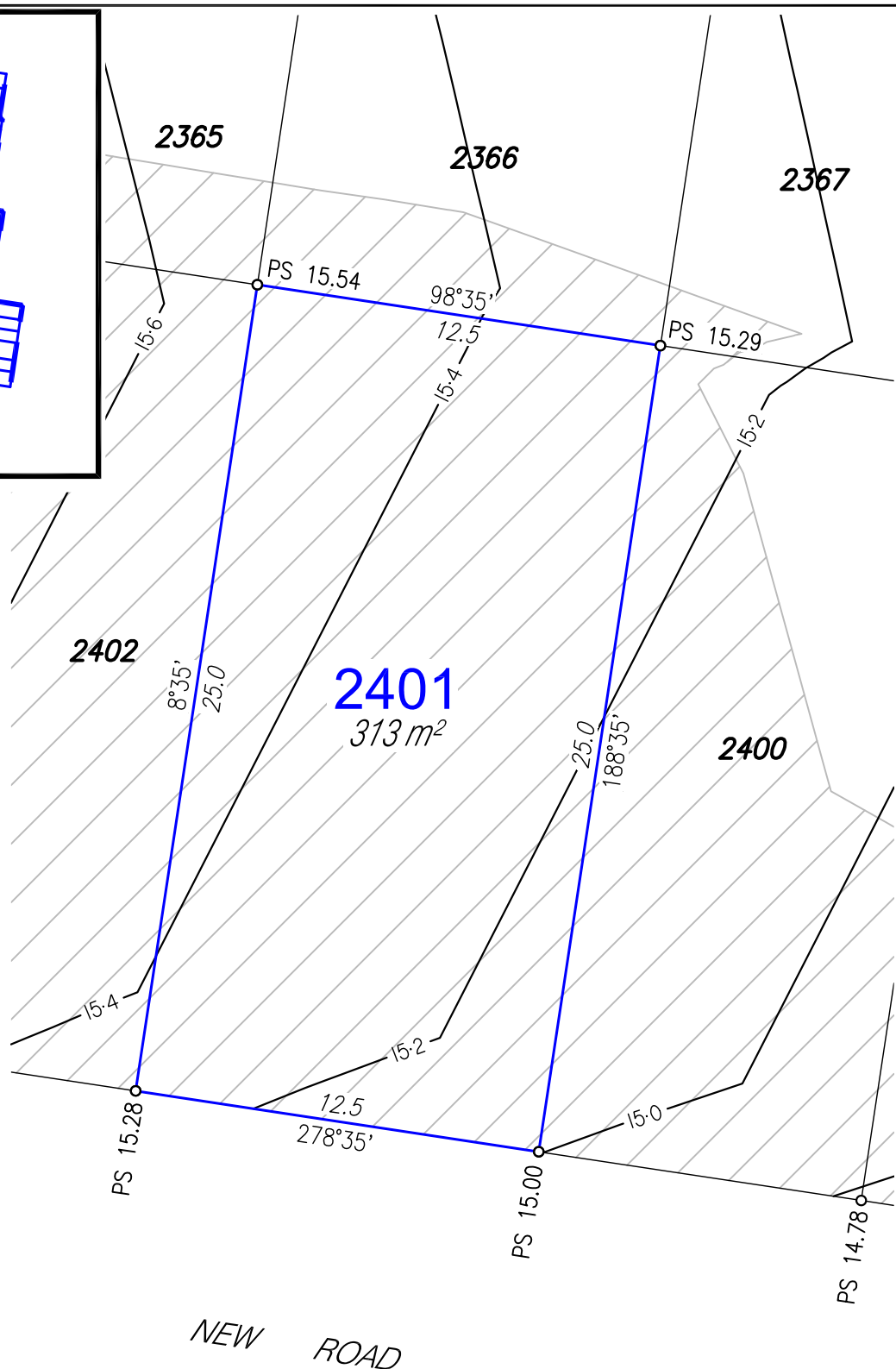
Plan No:
107461-140 L2400

Rev :
A



NOTES:
 Approval Details:
 RAL 21/0094 - approval pending
 OPW 21/0455 - approval pending

- Areas and Dimensions are subject to survey plan registration.
- Proposed contours, Fill & Final surface level information is as specified on Preliminary Design information prepared by Calibre Consulting Engineers.
 (File: R23 tin design.12daz received on 3/09/2021);
 These may differ from constructed values, which will not be deemed to be inaccurate for any variance up to +/- 0.5m.
- The compaction of the fill will be done in accordance with Australian Standard AS3798-2007 *Guidelines on earthworks for commercial and residential developments* to Level 1 inspection and testing and the frequency of field density testing will be in accordance with Table 8.1 of AS3798-2007.
- Levels shown are referenced to the Australian Height Datum (AHD).
- This plan was prepared to satisfy Section 11 of the Land Sales Act 1984.
- Builders should not build off the design levels shown; a site survey is required.
- These notes are an integral part of this plan.



Disclosure Plan

For Proposed Lot 2401
 Harmony - Release 23
 Currently Described as Part of Lot 5 on
 SP304859 & Part of Lot 9019 on
 SP319476
 Locality: Palmview
 Local Gov: S.C.R.C.
 (to be shown on **SP330417**)

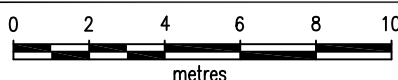


© COPYRIGHT PROTECTS THIS PLAN
 Unauthorised reproduction or amendment
 not permitted. Please contact the author.

RPS Australia East Pty Ltd
 ACN 140 292 762
 ABN 44 140 292 762

1 Innovation Parkway, Birtinya, Qld, 4575
 PO BOX 6149, Meridan Plains, Qld, 4551

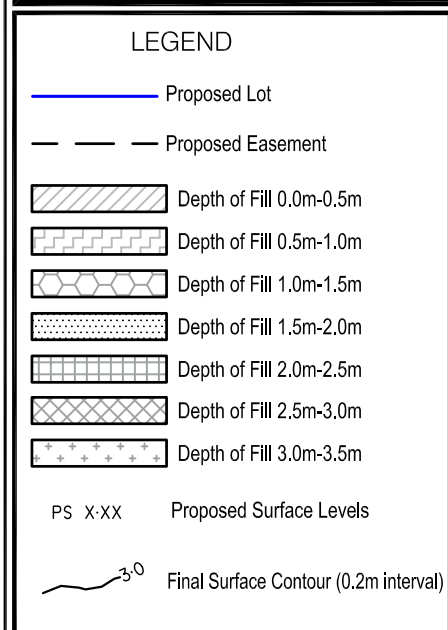
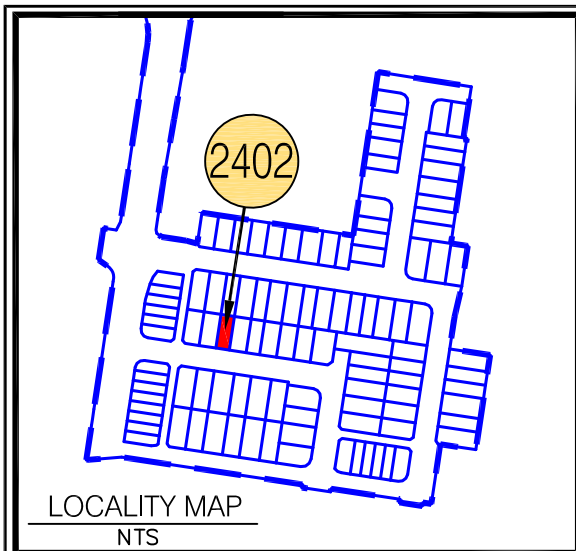
T 07 5436 7888
 F 07 5493 6630
 W rpsgroup.com



SCALE 1:200 IS APPLICABLE ONLY
 TO THE ORIGINAL SHEET SIZE. (A4)



Drawn: MDB	Date: 6/09/2021
Dwg No: 107461-140.dwg	
Cadastral Surveyor : (Authorised Delegate)	
Amended: 14/10/2021	
Plan No: 107461-140 L2401	Rev : A



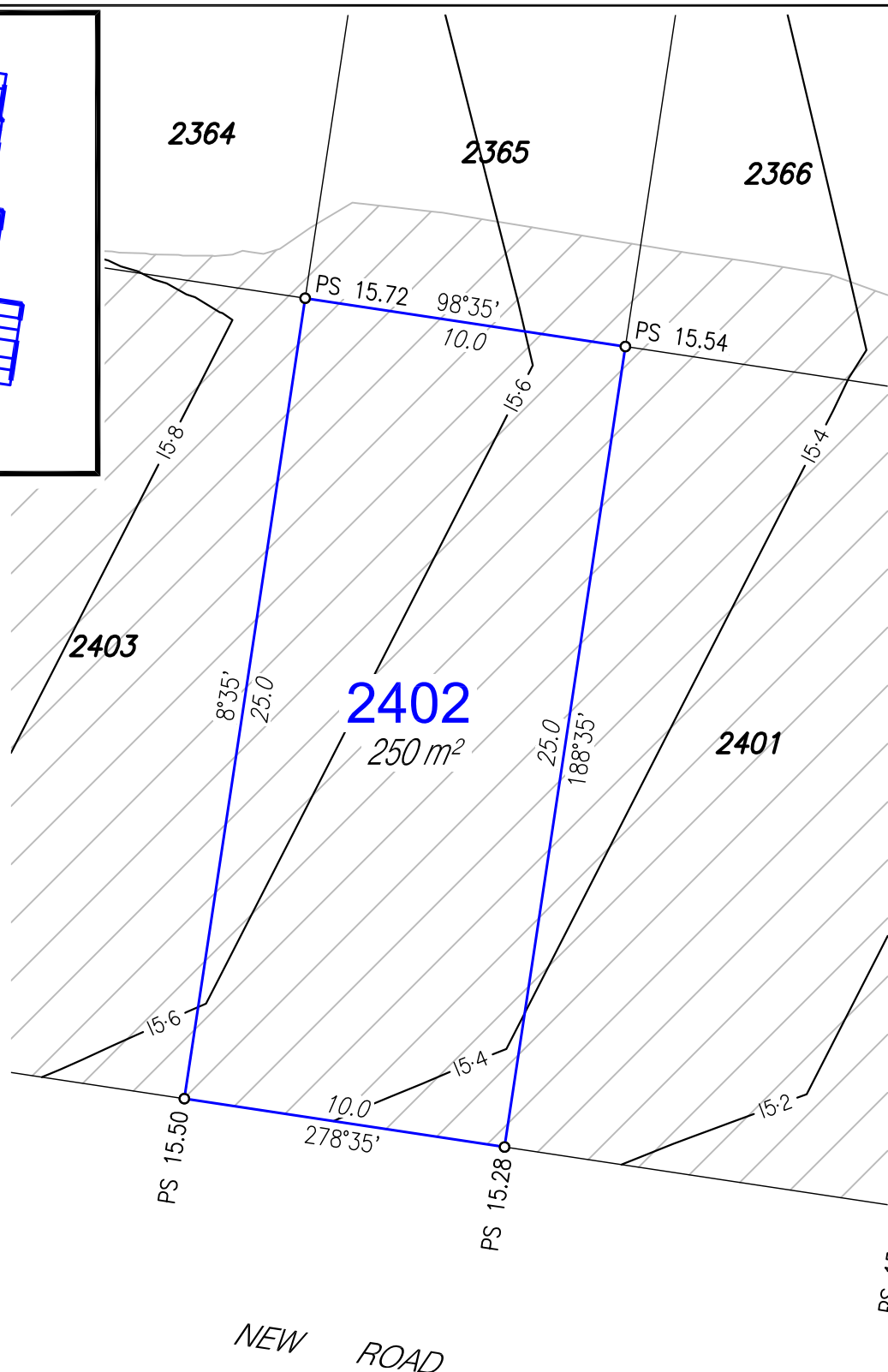
NOTES:

Approval Details:

RAL 21/0094 - approval pending

OPW 21/0455 - approval pending

- Areas and Dimensions are subject to survey plan registration.
- Proposed contours, Fill & Final surface level information is as specified on Preliminary Design information prepared by Calibre Consulting Engineers.
(File: R23 tin design.12daz received on 3/09/2021);
These may differ from constructed values, which will not be deemed to be inaccurate for any variance up to +/- 0.5m.
- The compaction of the fill will be done in accordance with Australian Standard AS3798-2007 *Guidelines on earthworks for commercial and residential developments* to Level 1 inspection and testing and the frequency of field density testing will be in accordance with Table 8.1 of AS3798-2007.
- Levels shown are referenced to the Australian Height Datum (AHD).
- This plan was prepared to satisfy Section 11 of the Land Sales Act 1984.
- Builders should not build off the design levels shown; a site survey is required.
- These notes are an integral part of this plan.



Disclosure Plan

For Proposed Lot 2402
Harmony - Release 23

Currently Described as Part of Lot 5 on

SP304859 & Part of Lot 9019 on

SP319476

Locality: Palmview

Local Gov: S.C.R.C.

(to be shown on **SP330417**)

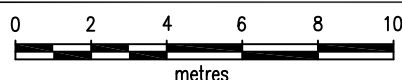


© COPYRIGHT PROTECTS THIS PLAN
Unauthorised reproduction or amendment
not permitted. Please contact the author.

RPS Australia East Pty Ltd
ACN 140 292 762
ABN 44 140 292 762

1 Innovation Parkway, Birtinya, Qld, 4575
PO BOX 6149, Meridan Plains, Qld, 4551

T 07 5436 7888
F 07 5493 6630
W rpsgroup.com



SCALE 1:200 IS APPLICABLE ONLY
TO THE ORIGINAL SHEET SIZE. (A4)



Drawn: MDB

Date: 6/09/2021

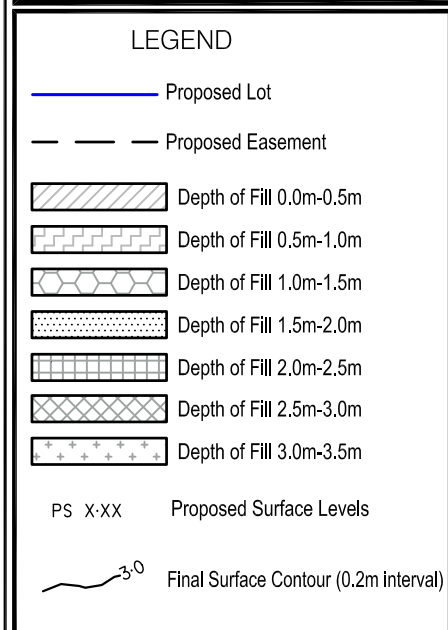
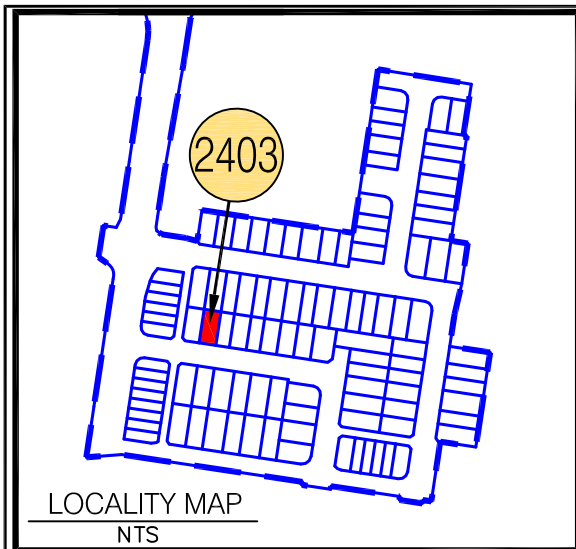
Dwg No: 107461-140.dwg

Cadastral Surveyor :
(Authorised Delegate)

Amended: 14/10/2021

Plan No:
107461-140 L2402

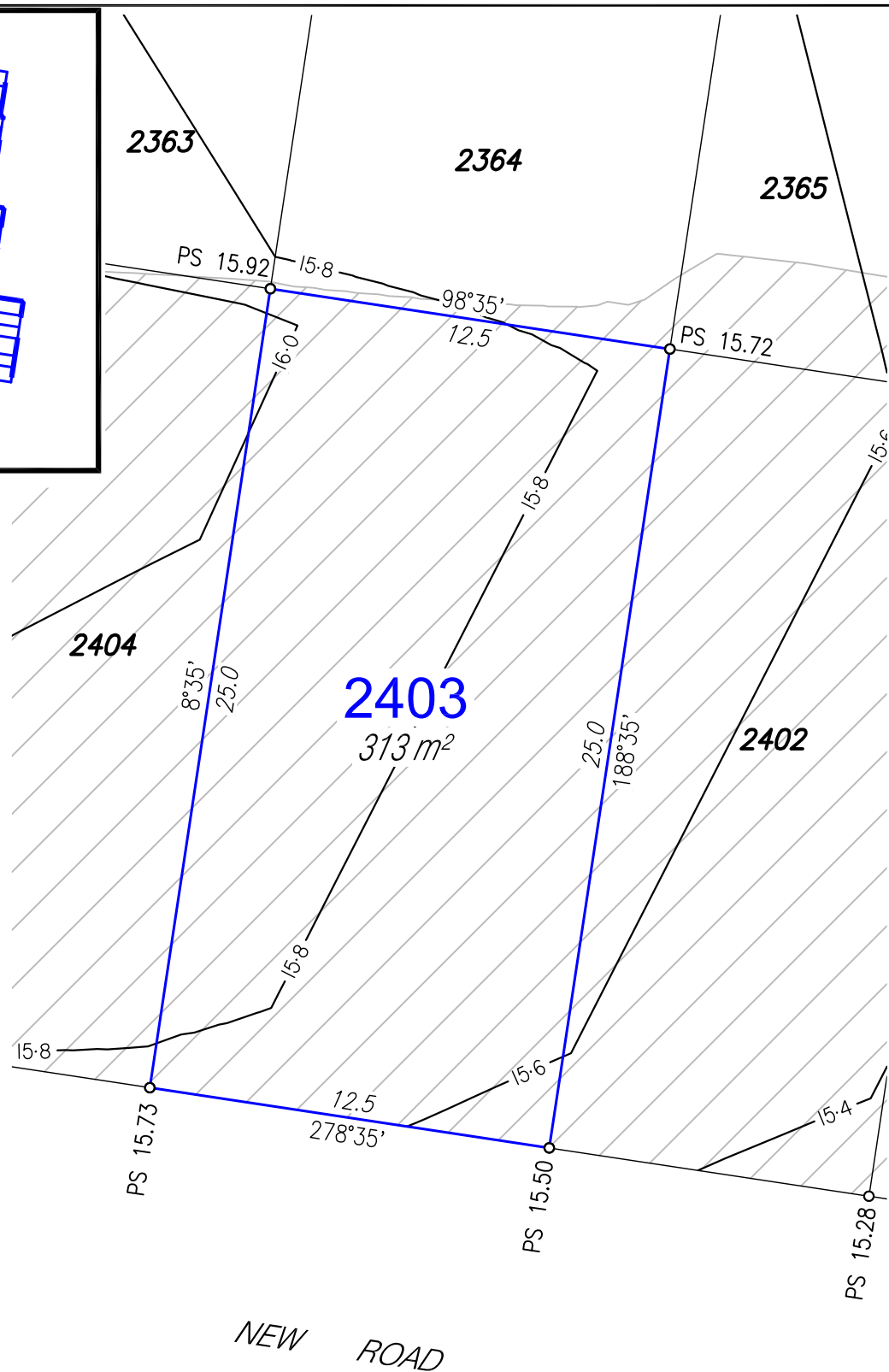
Rev :
A



NOTES:

Approval Details:
RAL 21/0094 - approval pending
OPW 21/0455 - approval pending

- Areas and Dimensions are subject to survey plan registration.
- Proposed contours, Fill & Final surface level information is as specified on Preliminary Design information prepared by Calibre Consulting Engineers.
(File: R23 tin design.12daz received on 3/09/2021);
These may differ from constructed values, which will not be deemed to be inaccurate for any variance up to +/- 0.5m.
- The compaction of the fill will be done in accordance with Australian Standard AS3798-2007 *Guidelines on earthworks for commercial and residential developments* to Level 1 inspection and testing and the frequency of field density testing will be in accordance with Table 8.1 of AS3798-2007.
- Levels shown are referenced to the Australian Height Datum (AHD).
- This plan was prepared to satisfy Section 11 of the Land Sales Act 1984.
- Builders should not build off the design levels shown; a site survey is required.
- These notes are an integral part of this plan.



Disclosure Plan

For Proposed Lot 2403
Harmony - Release 23
Currently Described as Part of Lot 5 on
SP304859 & Part of Lot 9019 on
SP319476
Locality: Palmview
Local Gov: S.C.R.C.
(to be shown on **SP330417**)



© COPYRIGHT PROTECTS THIS PLAN
Unauthorised reproduction or amendment
not permitted. Please contact the author.

RPS Australia East Pty Ltd
ACN 140 292 762
ABN 44 140 292 762

1 Innovation Parkway, Birtinya, Qld, 4575
PO BOX 6149, Meridan Plains, Qld, 4551

T 07 5436 7888
F 07 5493 6630
W rpsgroup.com



SCALE 1:200 IS APPLICABLE ONLY
TO THE ORIGINAL SHEET SIZE. (A4)



Drawn: MDB

Date: 6/09/2021

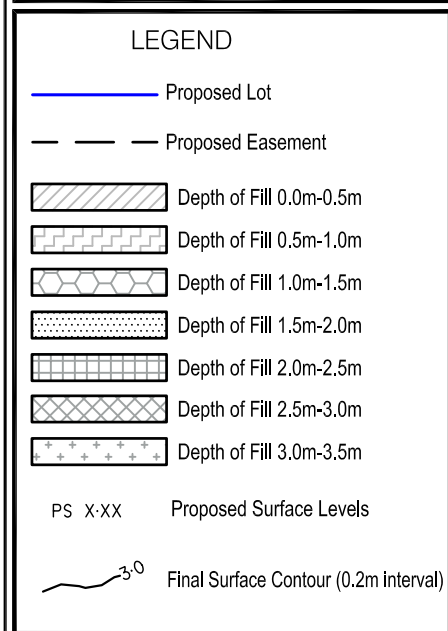
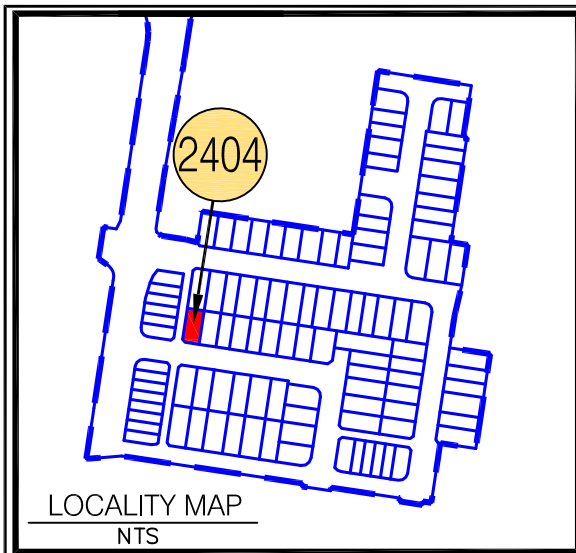
Dwg No: 107461-140.dwg

Cadastral Surveyor :
(Authorised Delegate)

Amended: 14/10/2021

Plan No:
107461-140 L2403

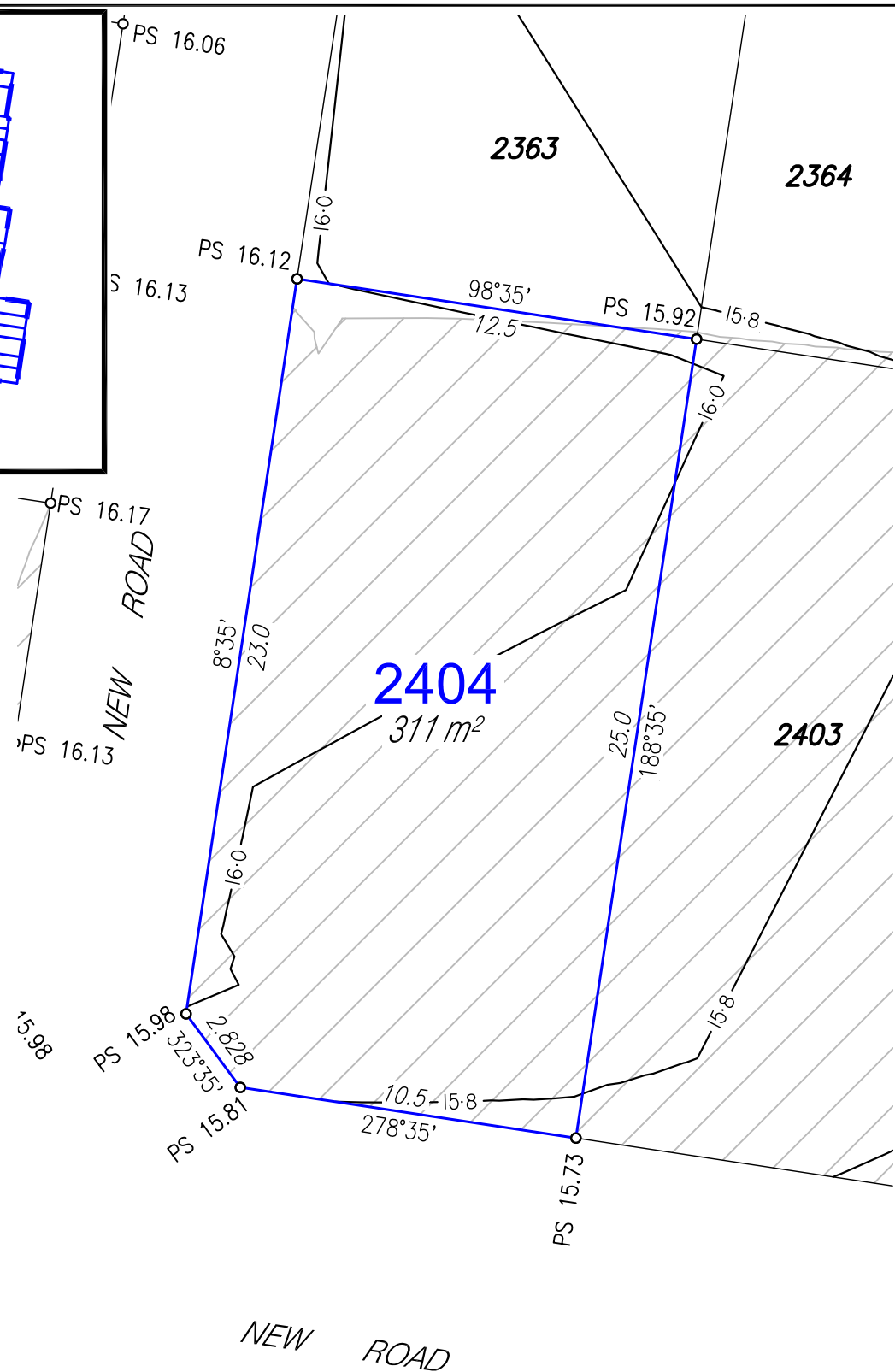
Rev :
A



NOTES:

Approval Details:
 RAL 21/0094 - approval pending
 OPW 21/0455 - approval pending

- Areas and Dimensions are subject to survey plan registration.
- Proposed contours, Fill & Final surface level information is as specified on Preliminary Design information prepared by Calibre Consulting Engineers.
 (File: R23 tin design.12daz received on 3/09/2021);
 These may differ from constructed values, which will not be deemed to be inaccurate for any variance up to +/- 0.5m.
- The compaction of the fill will be done in accordance with Australian Standard AS3798-2007 *Guidelines on earthworks for commercial and residential developments* to Level 1 inspection and testing and the frequency of field density testing will be in accordance with Table 8.1 of AS3798-2007.
- Levels shown are referenced to the Australian Height Datum (AHD).
- This plan was prepared to satisfy Section 11 of the Land Sales Act 1984.
- Builders should not build off the design levels shown; a site survey is required.
- These notes are an integral part of this plan.




Disclosure Plan

For Proposed Lot 2404
 Harmony - Release 23
 Currently Described as Part of Lot 5 on
 SP304859 & Part of Lot 9019 on
 SP319476
 Locality: Palmview
 Local Gov: S.C.R.C.
 (to be shown on **SP330417**)



© COPYRIGHT PROTECTS THIS PLAN
 Unauthorised reproduction or amendment
 not permitted. Please contact the author.

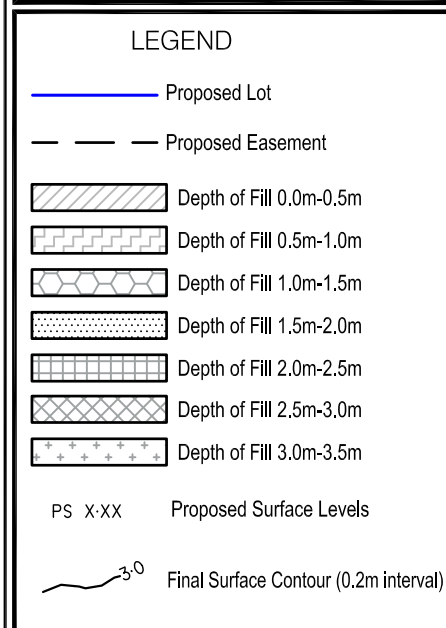
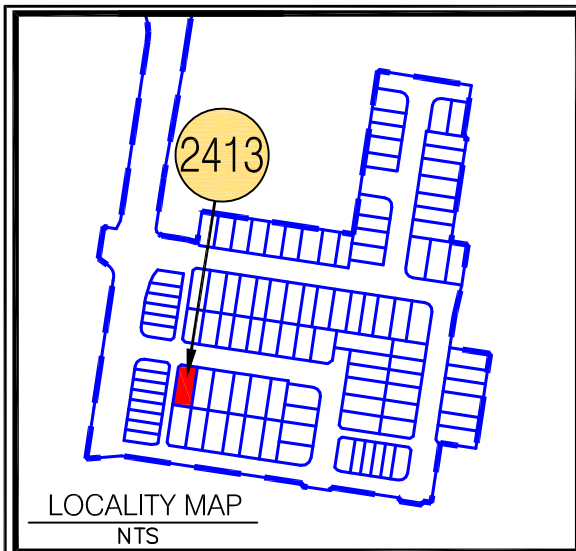
RPS Australia East Pty Ltd
 ACN 140 292 762
 ABN 44 140 292 762
 1 Innovation Parkway, Birtinya, Qld, 4575
 PO BOX 6149, Meridan Plains, Qld, 4551
 T 07 5436 7888
 F 07 5493 6630
 W rpsgroup.com



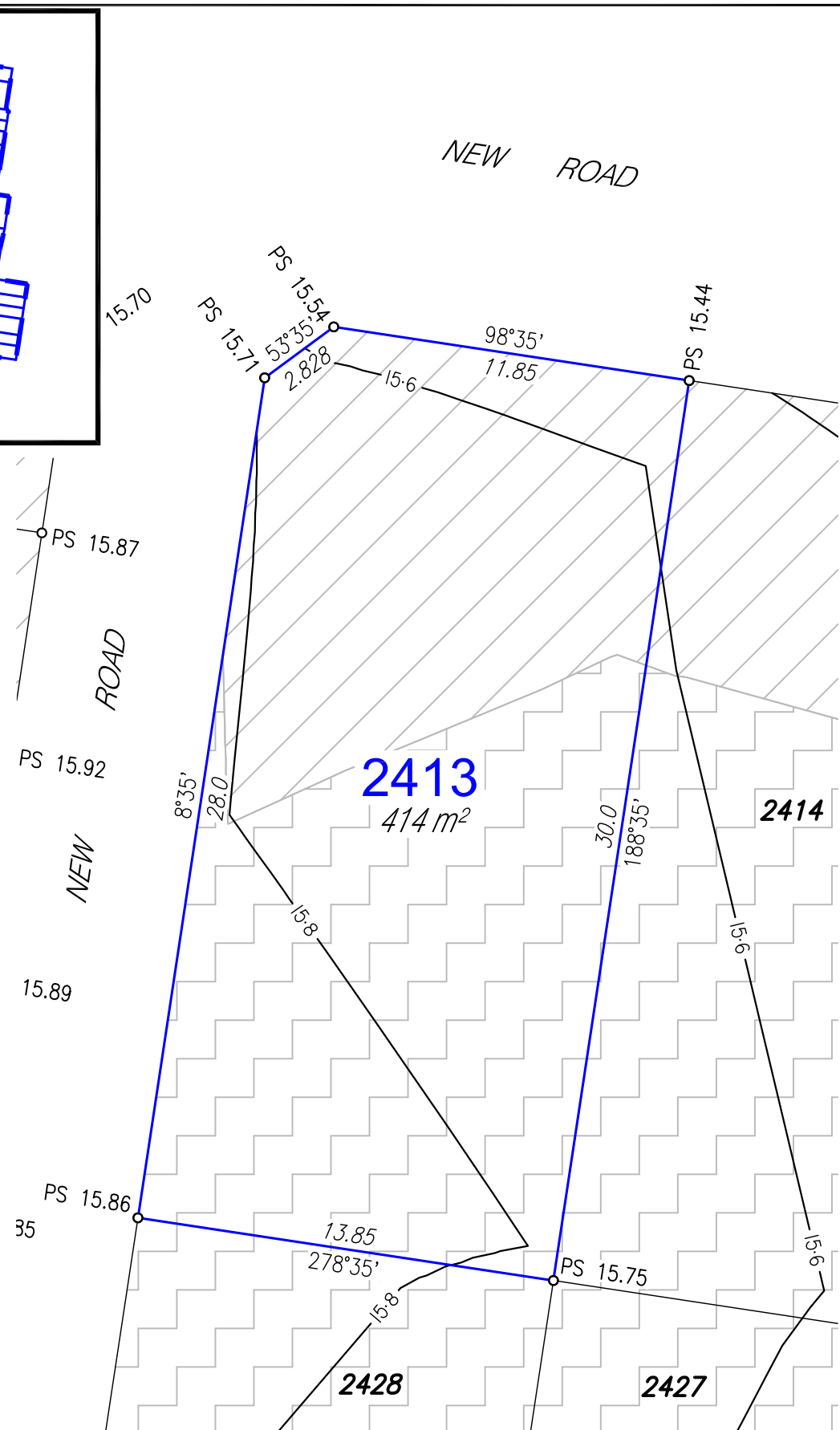
SCALE 1:200 IS APPLICABLE ONLY
 TO THE ORIGINAL SHEET SIZE. (A4)



Drawn: MDB	Date: 6/09/2021
Dwg No: 107461-140.dwg	
Cadastral Surveyor : (Authorised Delegate)	
Amended: 14/10/2021	
Plan No: 107461-140 L2404	Rev : A



- NOTES:**
- Approval Details:
RAL 21/0094 - approval pending
OPW 21/0455 - approval pending
- Areas and Dimensions are subject to survey plan registration.
 - Proposed contours, Fill & Final surface level information is as specified on Preliminary Design information prepared by Calibre Consulting Engineers.
(File: R23 tin design.12daz received on 3/09/2021);
These may differ from constructed values, which will not be deemed to be inaccurate for any variance up to +/- 0.5m.
 - The compaction of the fill will be done in accordance with Australian Standard AS3798-2007 *Guidelines on earthworks for commercial and residential developments* to Level 1 inspection and testing and the frequency of field density testing will be in accordance with Table 8.1 of AS3798-2007.
 - Levels shown are referenced to the Australian Height Datum (AHD).
 - This plan was prepared to satisfy Section 11 of the Land Sales Act 1984.
 - Builders should not build off the design levels shown; a site survey is required.
 - These notes are an integral part of this plan.



Disclosure Plan

For Proposed Lot 2413
Harmony - Release 23
Currently Described as Part of Lot 5 on
SP304859
Locality: Palmview
Local Gov: S.C.R.C.

(to be shown on **SP330417**)



© COPYRIGHT PROTECTS THIS PLAN
Unauthorised reproduction or amendment
not permitted. Please contact the author.

RPS Australia East Pty Ltd
ACN 140 292 762
ABN 44 140 292 762

1 Innovation Parkway, Birtinya, Qld, 4575
PO BOX 6149, Meridan Plains, Qld, 4551

T 07 5436 7888
F 07 5493 6630
W rpsgroup.com

Drawn: MDB

Date: 6/09/2021

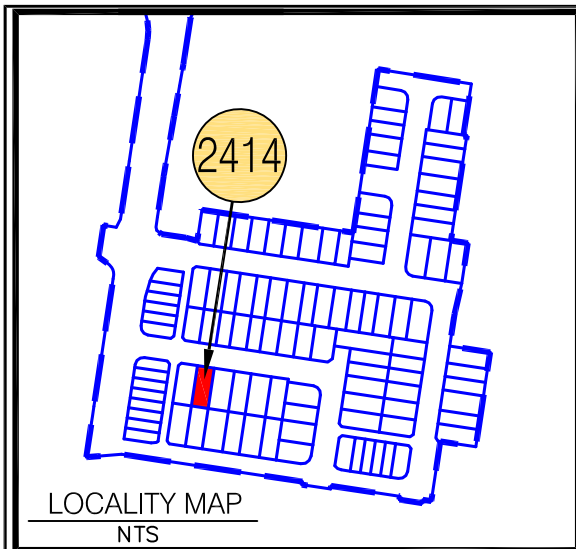
Dwg No: 107461-140.dwg

Cadastral Surveyor :
(Authorised Delegate)

Amended: 14/10/2021

Plan No:
107461-140 L2413

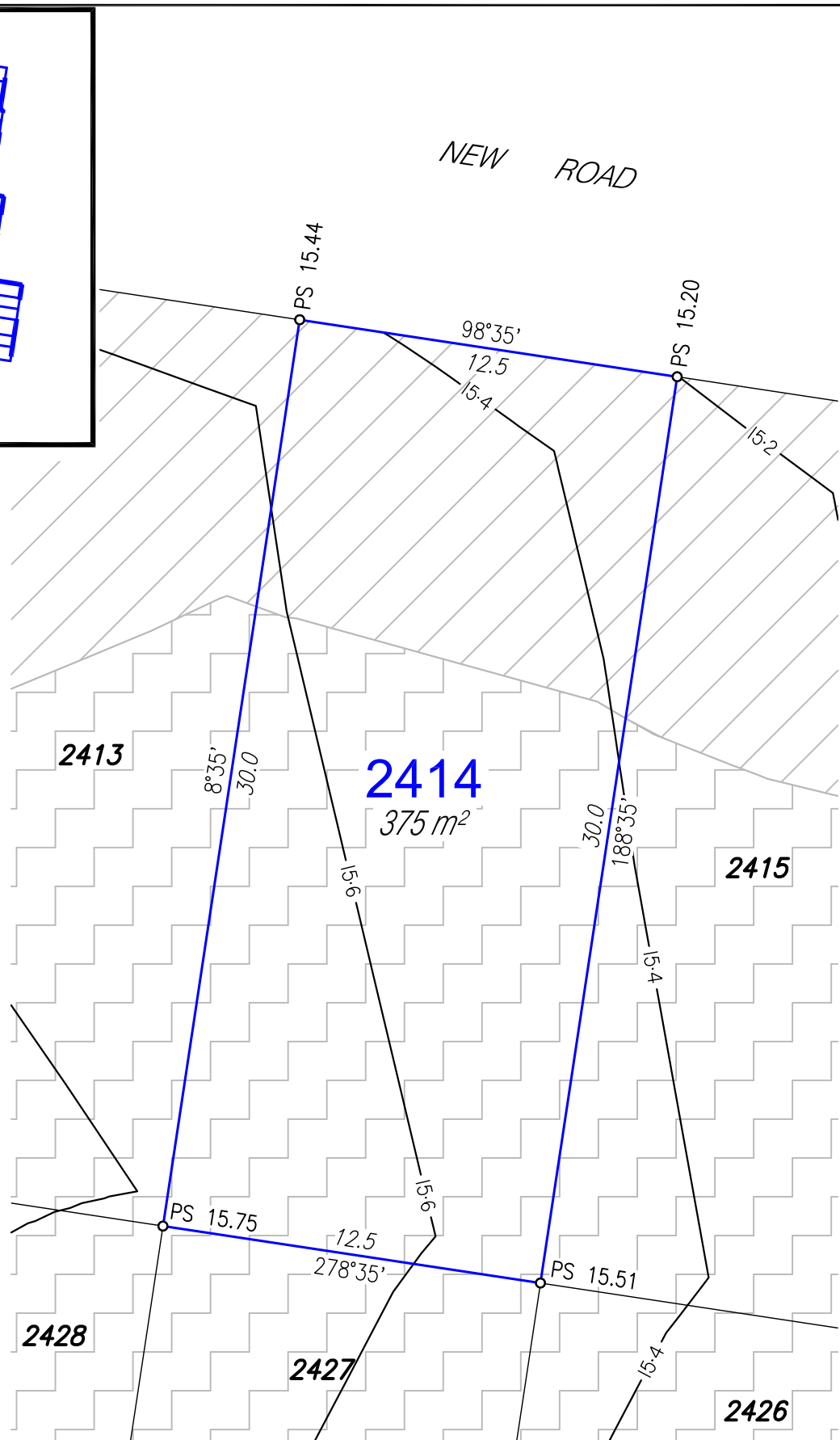
Rev :
A



LEGEND

- Proposed Lot
- Proposed Easement
- Depth of Fill 0.0m-0.5m
- Depth of Fill 0.5m-1.0m
- Depth of Fill 1.0m-1.5m
- Depth of Fill 1.5m-2.0m
- Depth of Fill 2.0m-2.5m
- Depth of Fill 2.5m-3.0m
- Depth of Fill 3.0m-3.5m
- PS X.XX Proposed Surface Levels
- Final Surface Contour (0.2m interval)

- NOTES:**
- Approval Details:
RAL 21/0094 - approval pending
OPW 21/0455 - approval pending
- Areas and Dimensions are subject to survey plan registration.
 - Proposed contours, Fill & Final surface level information is as specified on Preliminary Design information prepared by Calibre Consulting Engineers.
(File: R23 tin design.12daz received on 3/09/2021);
These may differ from constructed values, which will not be deemed to be inaccurate for any variance up to +/- 0.5m.
 - The compaction of the fill will be done in accordance with Australian Standard AS3798-2007 *Guidelines on earthworks for commercial and residential developments* to Level 1 inspection and testing and the frequency of field density testing will be in accordance with Table 8.1 of AS3798-2007.
 - Levels shown are referenced to the Australian Height Datum (AHD).
 - This plan was prepared to satisfy Section 11 of the Land Sales Act 1984.
 - Builders should not build off the design levels shown; a site survey is required.
 - These notes are an integral part of this plan.



Disclosure Plan

For Proposed Lot 2414
Harmony - Release 23
Currently Described as Part of Lot 5 on
SP304859
Locality: Palmview
Local Gov: S.C.R.C.

(to be shown on **SP330417**)




© COPYRIGHT PROTECTS THIS PLAN
Unauthorised reproduction or amendment
not permitted. Please contact the author.

RPS Australia East Pty Ltd
ACN 140 292 762
ABN 44 140 292 762

1 Innovation Parkway, Birtinya, Qld, 4575
PO BOX 6149, Meridan Plains, Qld, 4551

T 07 5436 7888
F 07 5493 6630
W rpsgroup.com



SCALE 1:200 IS APPLICABLE ONLY
TO THE ORIGINAL SHEET SIZE. (A4)



Drawn: MDB

Date: 6/09/2021

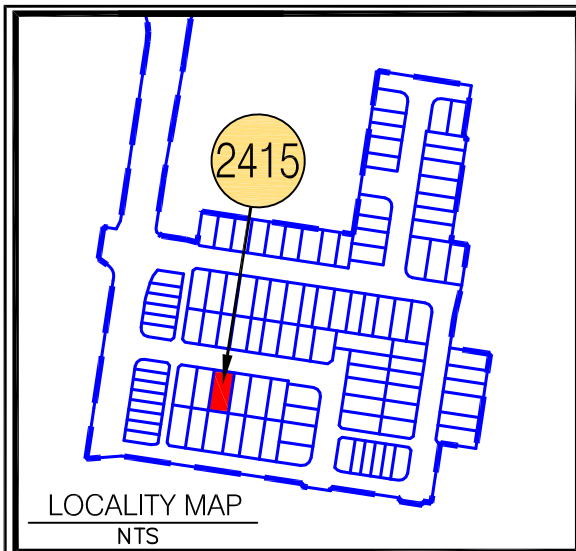
Dwg No: 107461-140.dwg

Cadastral Surveyor :
(Authorised Delegate)

Amended: 14/10/2021

Plan No:
107461-140 L2414

Rev :
A



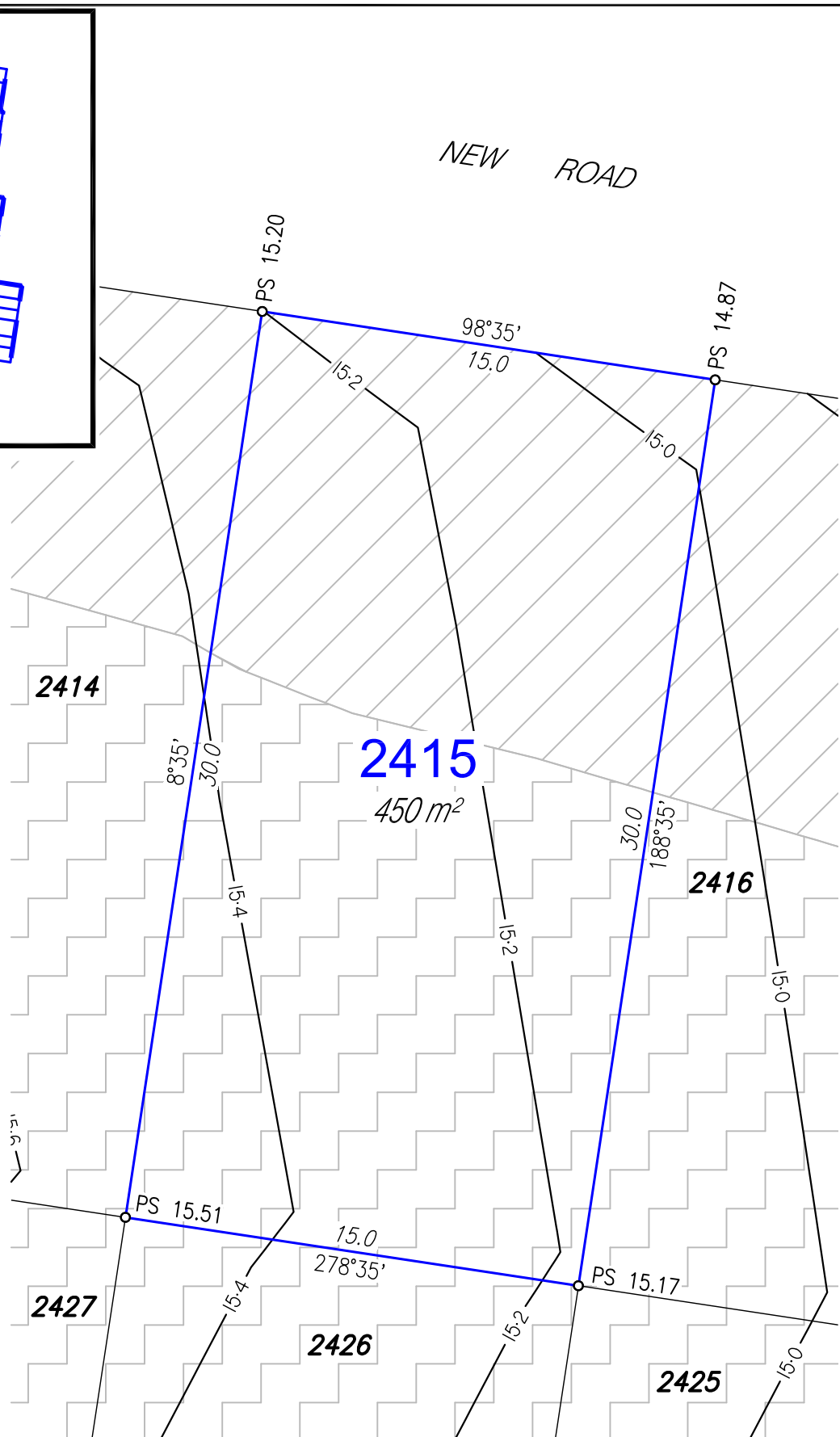
LEGEND

- Proposed Lot
- Proposed Easement
- Depth of Fill 0.0m-0.5m
- Depth of Fill 0.5m-1.0m
- Depth of Fill 1.0m-1.5m
- Depth of Fill 1.5m-2.0m
- Depth of Fill 2.0m-2.5m
- Depth of Fill 2.5m-3.0m
- Depth of Fill 3.0m-3.5m
- PS X.XX Proposed Surface Levels
- Final Surface Contour (0.2m interval)

NOTES:

Approval Details:
 RAL 21/0094 - approval pending
 OPW 21/0455 - approval pending

- Areas and Dimensions are subject to survey plan registration.
- Proposed contours, Fill & Final surface level information is as specified on Preliminary Design information prepared by Calibre Consulting Engineers.
 (File: R23 tin design.12daz received on 3/09/2021);
 These may differ from constructed values, which will not be deemed to be inaccurate for any variance up to +/- 0.5m.
- The compaction of the fill will be done in accordance with Australian Standard AS3798-2007 *Guidelines on earthworks for commercial and residential developments* to Level 1 inspection and testing and the frequency of field density testing will be in accordance with Table 8.1 of AS3798-2007.
- Levels shown are referenced to the Australian Height Datum (AHD).
- This plan was prepared to satisfy Section 11 of the Land Sales Act 1984.
- Builders should not build off the design levels shown; a site survey is required.
- These notes are an integral part of this plan.



Disclosure Plan

For Proposed Lot 2415
 Harmony - Release 23
 Currently Described as Part of Lot 5 on
 SP304859
 Locality: Palmview
 Local Gov: S.C.R.C.

(to be shown on **SP330417**)

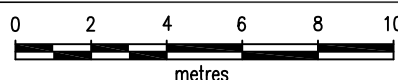


© COPYRIGHT PROTECTS THIS PLAN
 Unauthorised reproduction or amendment
 not permitted. Please contact the author.

RPS Australia East Pty Ltd
 ACN 140 292 762
 ABN 44 140 292 762

1 Innovation Parkway, Birtinya, Qld, 4575
 PO BOX 6149, Meridan Plains, Qld, 4551

T 07 5436 7888
 F 07 5493 6630
 W rpsgroup.com



SCALE 1:200 IS APPLICABLE ONLY
 TO THE ORIGINAL SHEET SIZE. (A4)



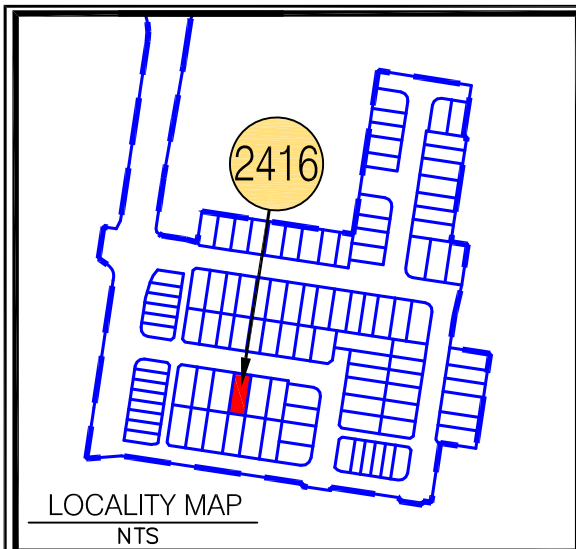
Drawn: MDB Date: 6/09/2021

Dwg No: 107461-140.dwg

Cadastral Surveyor :
 (Authorised Delegate)

Amended: 14/10/2021

Plan No: 107461-140 L2415 Rev : A



LEGEND

— Proposed Lot

--- Proposed Easement

Depth of Fill 0.0m-0.5m

Depth of Fill 0.5m-1.0m

Depth of Fill 1.0m-1.5m

Depth of Fill 1.5m-2.0m

Depth of Fill 2.0m-2.5m

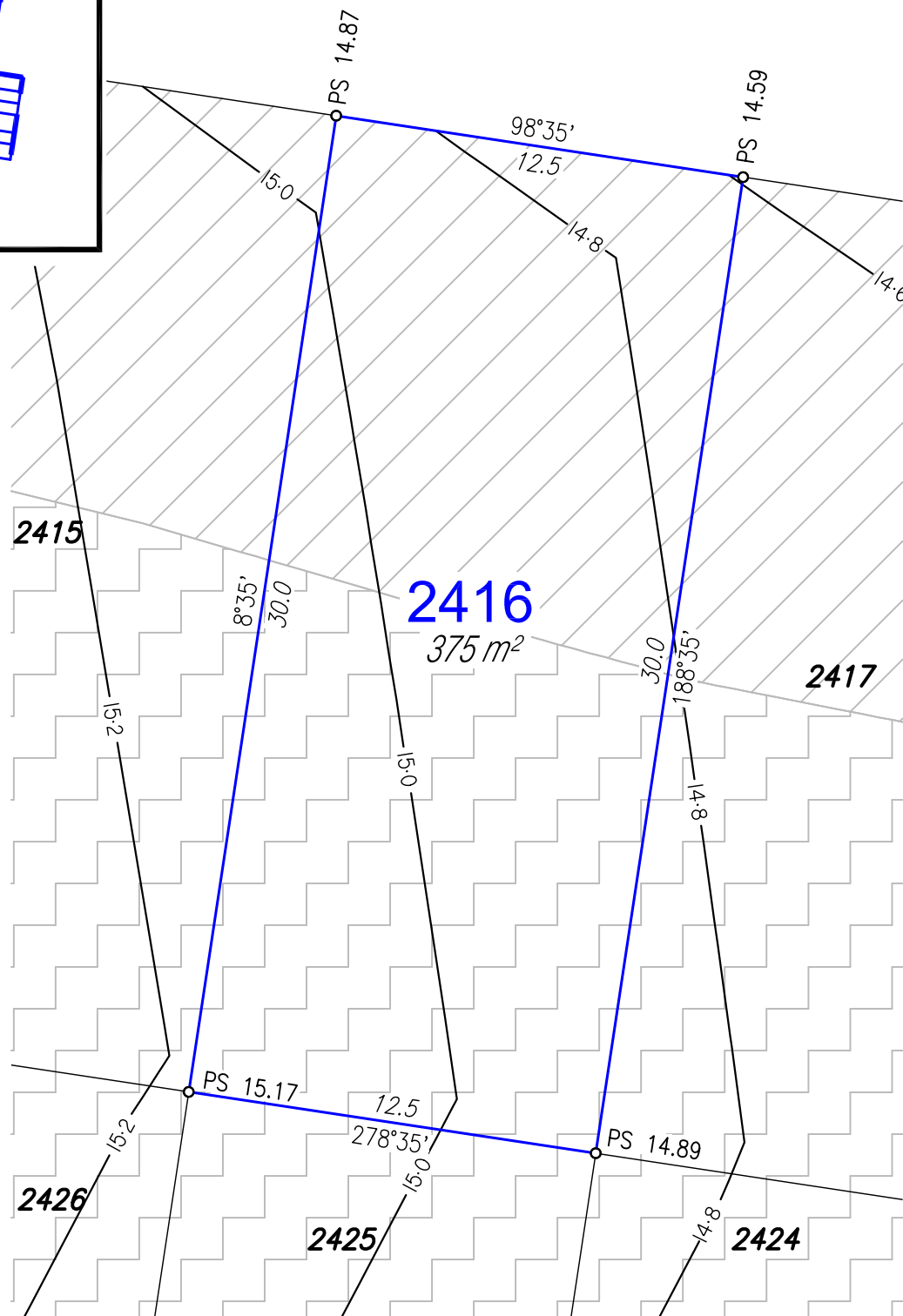
Depth of Fill 2.5m-3.0m

Depth of Fill 3.0m-3.5m

PS X.XX Proposed Surface Levels

Final Surface Contour (0.2m interval)

- NOTES:**
- Approval Details:
RAL 21/0094 - approval pending
OPW 21/0455 - approval pending
- Areas and Dimensions are subject to survey plan registration.
 - Proposed contours, Fill & Final surface level information is as specified on Preliminary Design information prepared by Calibre Consulting Engineers.
(File: R23 tin design.12daz received on 3/09/2021);
These may differ from constructed values, which will not be deemed to be inaccurate for any variance up to +/- 0.5m.
 - The compaction of the fill will be done in accordance with Australian Standard AS3798-2007 *Guidelines on earthworks for commercial and residential developments* to Level 1 inspection and testing and the frequency of field density testing will be in accordance with Table 8.1 of AS3798-2007.
 - Levels shown are referenced to the Australian Height Datum (AHD).
 - This plan was prepared to satisfy Section 11 of the Land Sales Act 1984.
 - Builders should not build off the design levels shown; a site survey is required.
 - These notes are an integral part of this plan.



Disclosure Plan

For Proposed Lot 2416
Harmony - Release 23
Currently Described as Part of Lot 5 on
SP304859
Locality: Palmview
Local Gov: S.C.R.C.

(to be shown on **SP330417**)

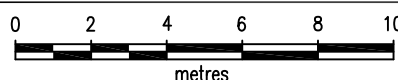


© COPYRIGHT PROTECTS THIS PLAN
Unauthorised reproduction or amendment
not permitted. Please contact the author.

RPS Australia East Pty Ltd
ACN 140 292 762
ABN 44 140 292 762

1 Innovation Parkway, Birtinya, Qld, 4575
PO BOX 6149, Meridan Plains, Qld, 4551

T 07 5436 7888
F 07 5493 6630
W rpsgroup.com



SCALE 1:200 IS APPLICABLE ONLY
TO THE ORIGINAL SHEET SIZE. (A4)



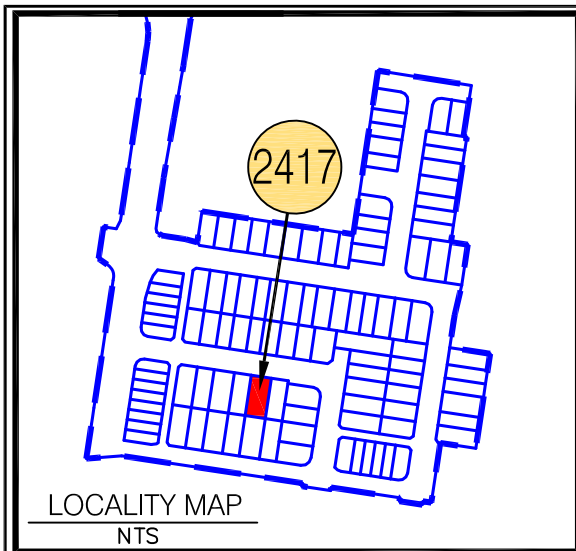
Drawn: MDB Date: 6/09/2021

Dwg No: 107461-140.dwg

Cadastral Surveyor :
(Authorised Delegate)

Amended: 14/10/2021

Plan No: 107461-140 L2416 Rev : A



LEGEND

— Proposed Lot

--- Proposed Easement

Depth of Fill 0.0m-0.5m

Depth of Fill 0.5m-1.0m

Depth of Fill 1.0m-1.5m

Depth of Fill 1.5m-2.0m

Depth of Fill 2.0m-2.5m

Depth of Fill 2.5m-3.0m

Depth of Fill 3.0m-3.5m

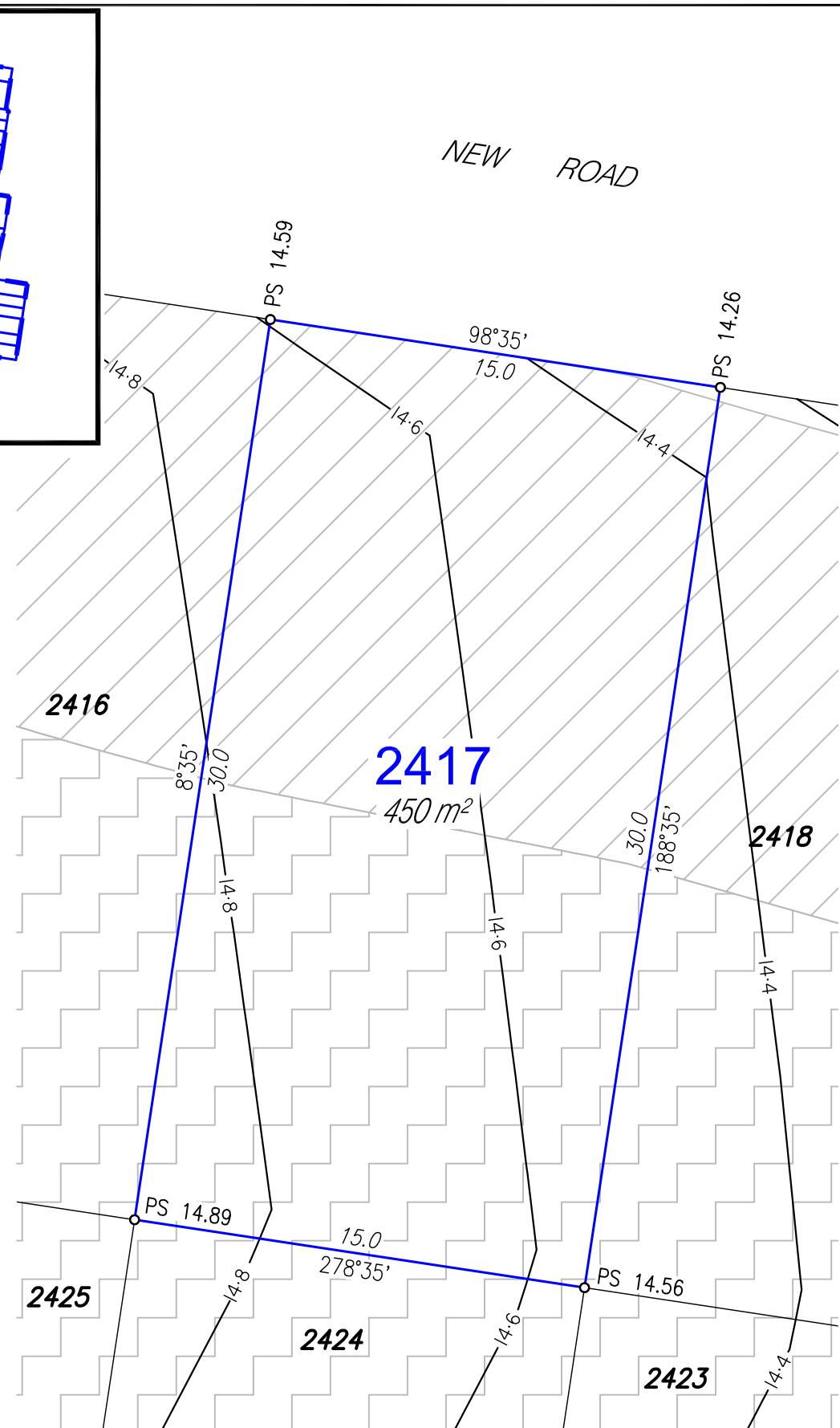
PS X.XX Proposed Surface Levels

3.0 Final Surface Contour (0.2m interval)

NOTES:

Approval Details:
RAL 21/0094 - approval pending
OPW 21/0455 - approval pending

- Areas and Dimensions are subject to survey plan registration.
- Proposed contours, Fill & Final surface level information is as specified on Preliminary Design information prepared by Calibre Consulting Engineers.
(File: R23 tin design.12daz received on 3/09/2021);
These may differ from constructed values, which will not be deemed to be inaccurate for any variance up to +/- 0.5m.
- The compaction of the fill will be done in accordance with Australian Standard AS3798-2007 *Guidelines on earthworks for commercial and residential developments* to Level 1 inspection and testing and the frequency of field density testing will be in accordance with Table 8.1 of AS3798-2007.
- Levels shown are referenced to the Australian Height Datum (AHD).
- This plan was prepared to satisfy Section 11 of the Land Sales Act 1984.
- Builders should not build off the design levels shown; a site survey is required.
- These notes are an integral part of this plan.



Disclosure Plan

For Proposed Lot 2417
Harmony - Release 23
Currently Described as Part of Lot 5 on
SP304859
Locality: Palmview
Local Gov: S.C.R.C.

(to be shown on **SP330417**)

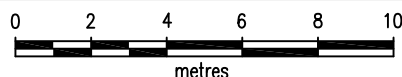


© COPYRIGHT PROTECTS THIS PLAN
Unauthorised reproduction or amendment
not permitted. Please contact the author.

RPS Australia East Pty Ltd
ACN 140 292 762
ABN 44 140 292 762

1 Innovation Parkway, Birtinya, Qld, 4575
PO BOX 6149, Meridan Plains, Qld, 4551

T 07 5436 7888
F 07 5493 6630
W rpsgroup.com



SCALE 1:200 IS APPLICABLE ONLY
TO THE ORIGINAL SHEET SIZE. (A4)



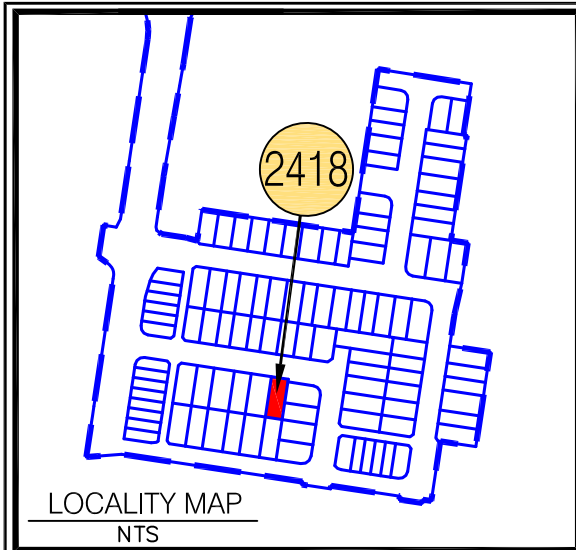
Drawn: MDB Date: 6/09/2021

Dwg No: 107461-140.dwg

Cadastral Surveyor :
(Authorised Delegate)

Amended: 14/10/2021

Plan No: 107461-140 L2417 Rev : A



LEGEND

— Proposed Lot

--- Proposed Easement

Depth of Fill 0.0m-0.5m

Depth of Fill 0.5m-1.0m

Depth of Fill 1.0m-1.5m

Depth of Fill 1.5m-2.0m

Depth of Fill 2.0m-2.5m

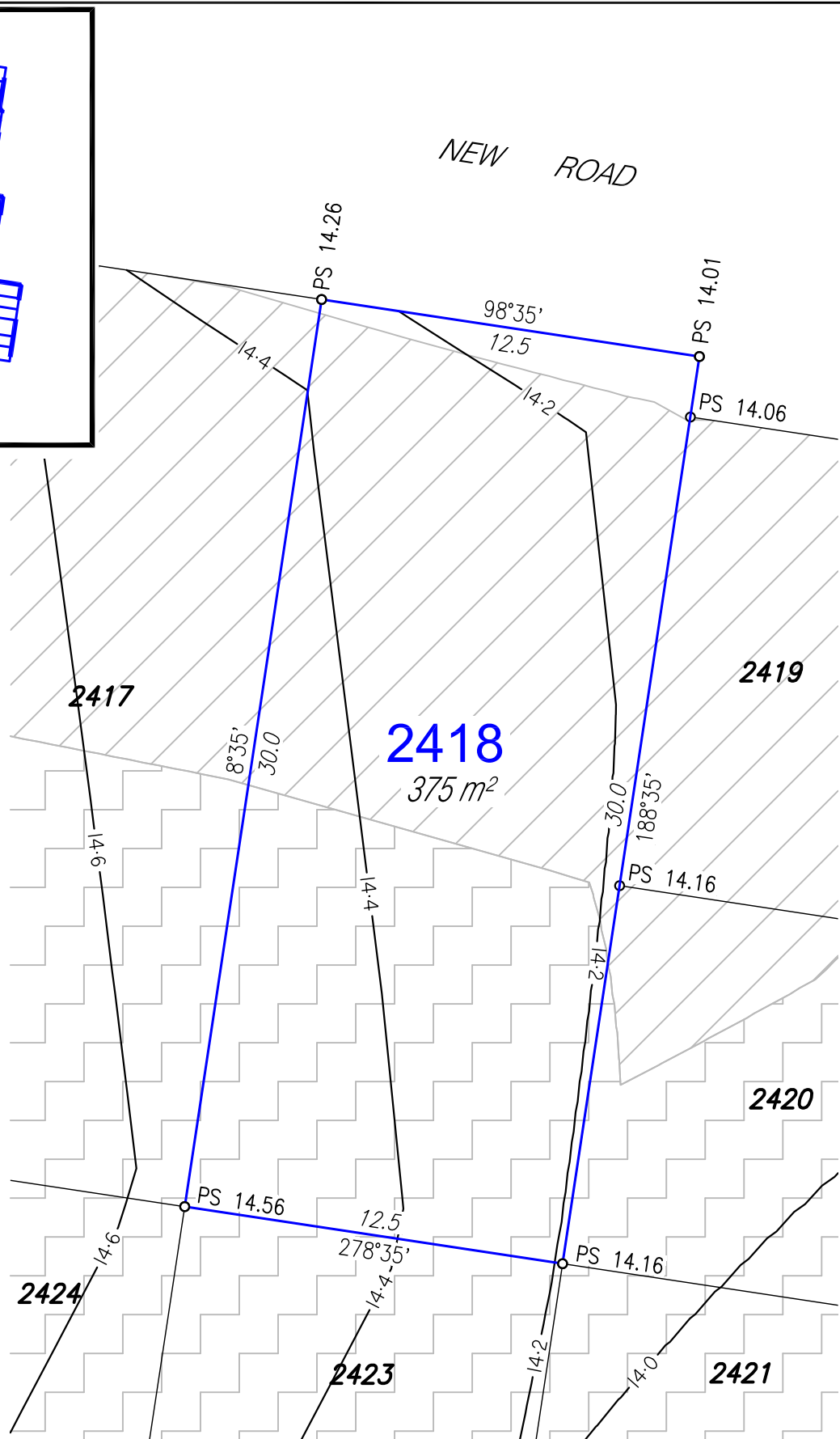
Depth of Fill 2.5m-3.0m

Depth of Fill 3.0m-3.5m

PS X.XX Proposed Surface Levels

3.0 Final Surface Contour (0.2m interval)

- NOTES:**
- Approval Details:
RAL 21/0094 - approval pending
OPW 21/0455 - approval pending
- Areas and Dimensions are subject to survey plan registration.
 - Proposed contours, Fill & Final surface level information is as specified on Preliminary Design information prepared by Calibre Consulting Engineers.
(File: R23 tin design.12daz received on 3/09/2021);
These may differ from constructed values, which will not be deemed to be inaccurate for any variance up to +/- 0.5m.
 - The compaction of the fill will be done in accordance with Australian Standard AS3798-2007 *Guidelines on earthworks for commercial and residential developments* to Level 1 inspection and testing and the frequency of field density testing will be in accordance with Table 8.1 of AS3798-2007.
 - Levels shown are referenced to the Australian Height Datum (AHD).
 - This plan was prepared to satisfy Section 11 of the Land Sales Act 1984.
 - Builders should not build off the design levels shown; a site survey is required.
 - These notes are an integral part of this plan.



Disclosure Plan

For Proposed Lot 2418
Harmony - Release 23
Currently Described as Part of Lot 5 on
SP304859
Locality: Palmview
Local Gov: S.C.R.C.

(to be shown on **SP330417**)

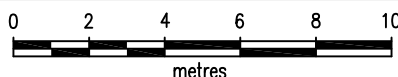


© COPYRIGHT PROTECTS THIS PLAN
Unauthorised reproduction or amendment
not permitted. Please contact the author.

RPS Australia East Pty Ltd
ACN 140 292 762
ABN 44 140 292 762

1 Innovation Parkway, Birtinya, Qld, 4575
PO BOX 6149, Meridan Plains, Qld, 4551

T 07 5436 7888
F 07 5493 6630
W rpsgroup.com



SCALE 1:200 IS APPLICABLE ONLY
TO THE ORIGINAL SHEET SIZE. (A4)



Drawn: MDB

Date: 6/09/2021

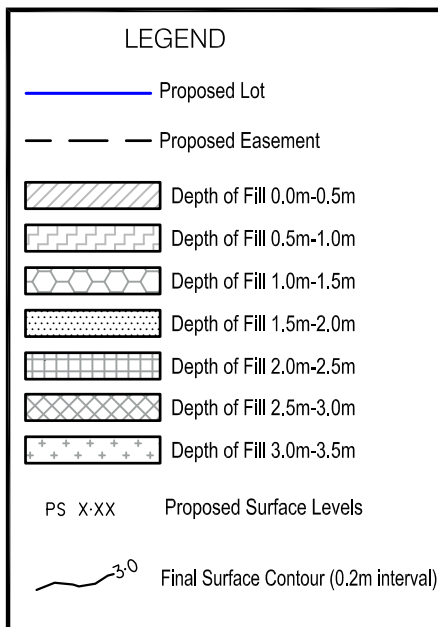
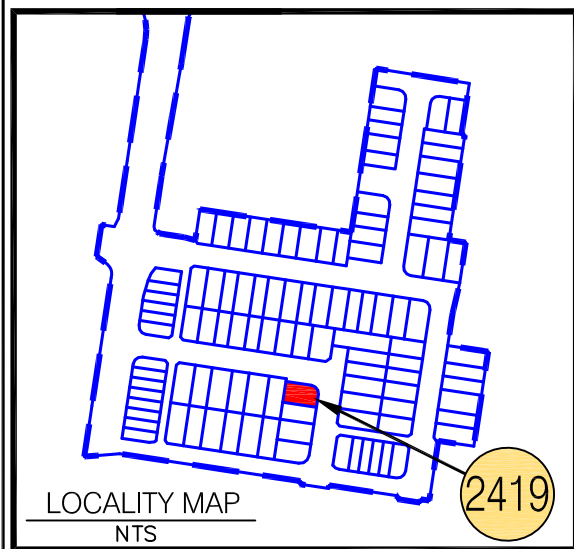
Dwg No: 107461-140.dwg

Cadastral Surveyor :
(Authorised Delegate)

Amended: 14/10/2021

Plan No:
107461-140 L2418

Rev :
A



NOTES:

Approval Details:

RAL 21/0094 - approval pending

OPW 21/0455 - approval pending

• Areas and Dimensions are subject to survey plan registration.

• Proposed contours, Fill & Final surface level information is as specified on Preliminary Design information prepared by Calibre Consulting Engineers.

(File: R23 tin design.12daz received on 3/09/2021);

These may differ from constructed values, which will not be deemed to be inaccurate for any variance up to +/- 0.5m.

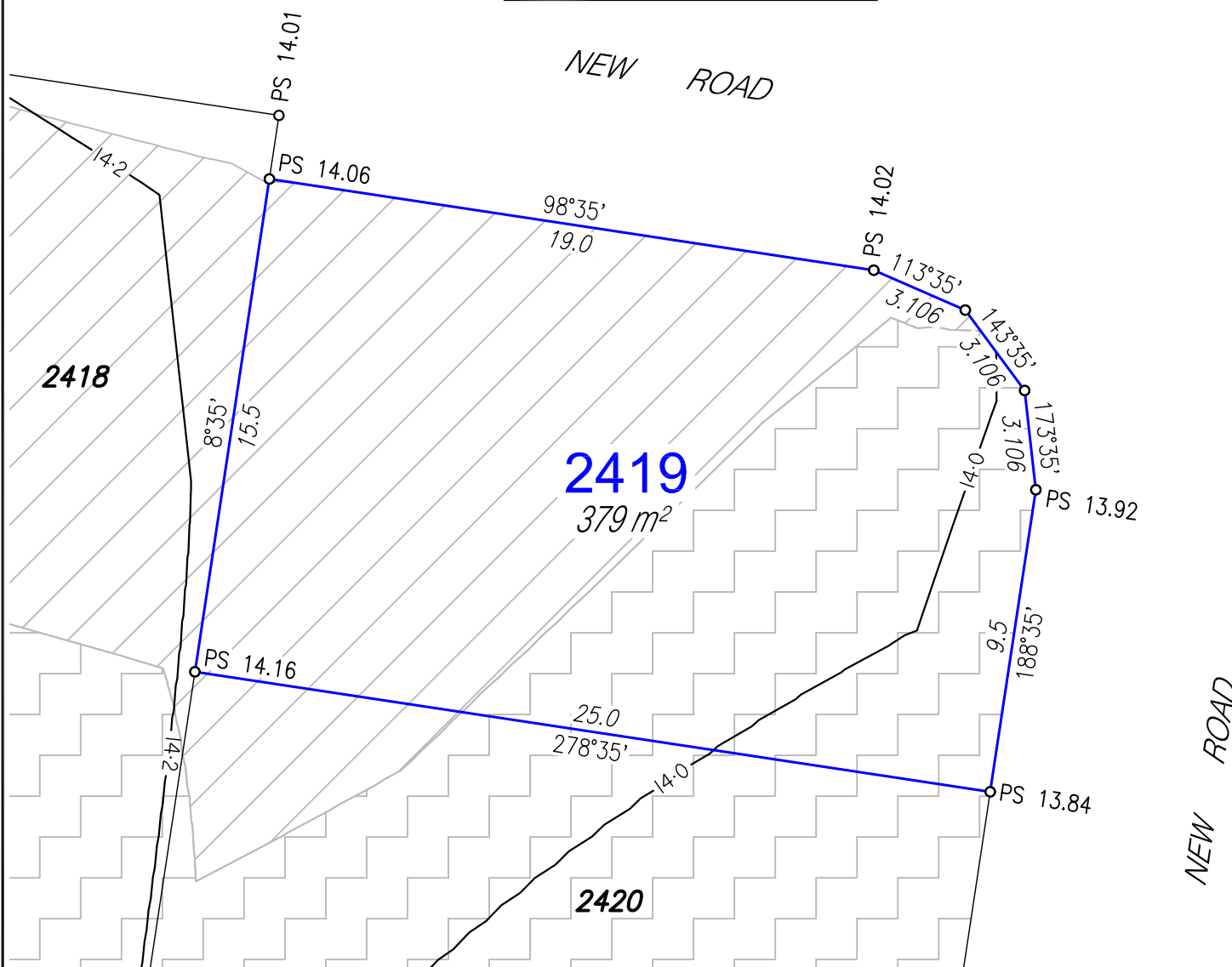
• The compaction of the fill will be done in accordance with Australian Standard AS3798-2007 *Guidelines on earthworks for commercial and residential developments* to Level 1 inspection and testing and the frequency of field density testing will be in accordance with Table 8.1 of AS3798-2007.

• Levels shown are referenced to the Australian Height Datum (AHD).

• This plan was prepared to satisfy Section 11 of the Land Sales Act 1984.

• Builders should not build off the design levels shown; a site survey is required.

• These notes are an integral part of this plan.



Disclosure Plan

For Proposed Lot 2419

Harmony - Release 23

Currently Described as Part of Lot 5 on
SP304859

Locality: Palmview

Local Gov: S.C.R.C.

(to be shown on **SP330417**)




© COPYRIGHT PROTECTS THIS PLAN
Unauthorised reproduction or amendment
not permitted. Please contact the author.

RPS Australia East Pty Ltd
ACN 140 292 762
ABN 44 140 292 762

1 Innovation Parkway, Birtinya, Qld, 4575
PO BOX 6149, Meridan Plains, Qld, 4551

T 07 5436 7888
F 07 5493 6630
W rpsgroup.com



SCALE 1:200 IS APPLICABLE ONLY
TO THE ORIGINAL SHEET SIZE. (A4)



Drawn: MDB

Date: 6/09/2021

Dwg No: 107461-140.dwg

Cadastral Surveyor :
(Authorised Delegate)

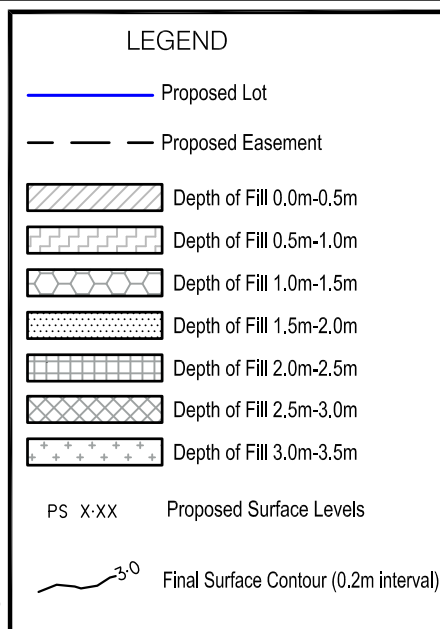
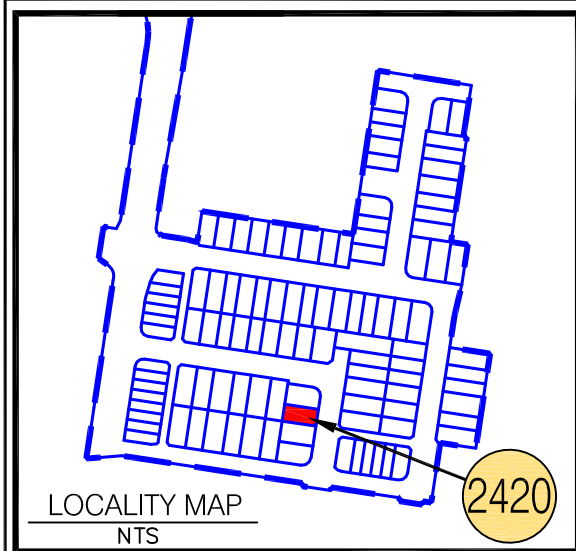
Amended: 14/10/2021

Plan No:

107461-140 L2419

Rev :

A



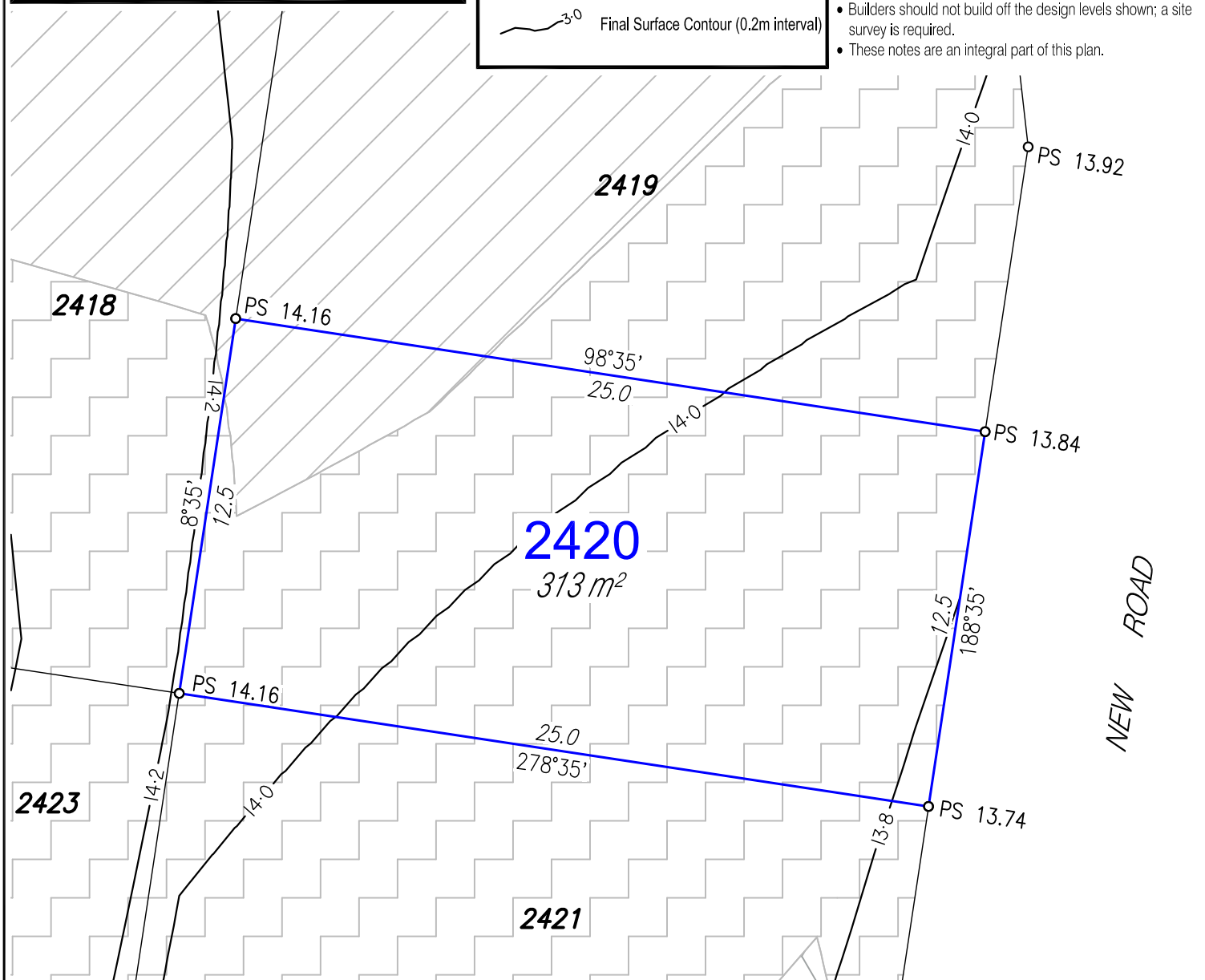
NOTES:

Approval Details:

RAL 21/0094 - approval pending

OPW 21/0455 - approval pending

- Areas and Dimensions are subject to survey plan registration.
- Proposed contours, Fill & Final surface level information is as specified on Preliminary Design information prepared by Calibre Consulting Engineers. (File: R23 tin design.12daz received on 3/09/2021); These may differ from constructed values, which will not be deemed to be inaccurate for any variance up to +/- 0.5m.
- The compaction of the fill will be done in accordance with Australian Standard AS3798-2007 *Guidelines on earthworks for commercial and residential developments* to Level 1 inspection and testing and the frequency of field density testing will be in accordance with Table 8.1 of AS3798-2007.
- Levels shown are referenced to the Australian Height Datum (AHD).
- This plan was prepared to satisfy Section 11 of the Land Sales Act 1984.
- Builders should not build off the design levels shown; a site survey is required.
- These notes are an integral part of this plan.



Disclosure Plan

For Proposed Lot 2420

Harmony - Release 23

Currently Described as Part of Lot 5 on
SP304859

Locality: Palmview

Local Gov: S.C.R.C.

(to be shown on **SP330417**)

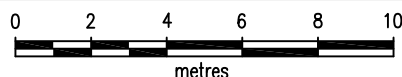


© COPYRIGHT PROTECTS THIS PLAN
Unauthorised reproduction or amendment
not permitted. Please contact the author.

RPS Australia East Pty Ltd
ACN 140 292 762
ABN 44 140 292 762

1 Innovation Parkway, Birtinya, Qld, 4575
PO BOX 6149, Meridan Plains, Qld, 4551

T 07 5436 7888
F 07 5493 6630
W rpsgroup.com



SCALE 1:200 IS APPLICABLE ONLY
TO THE ORIGINAL SHEET SIZE. (A4)



Drawn: MDB

Date: 6/09/2021

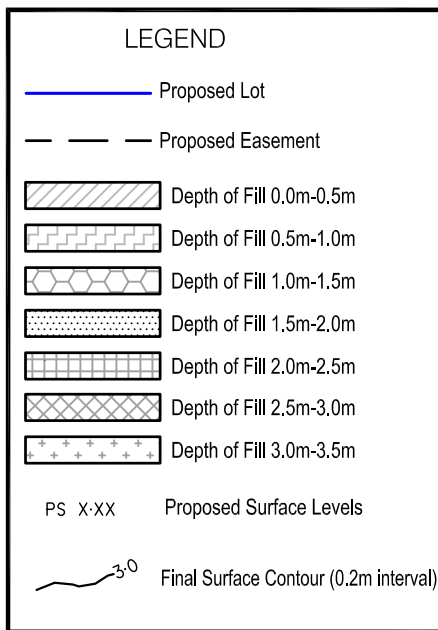
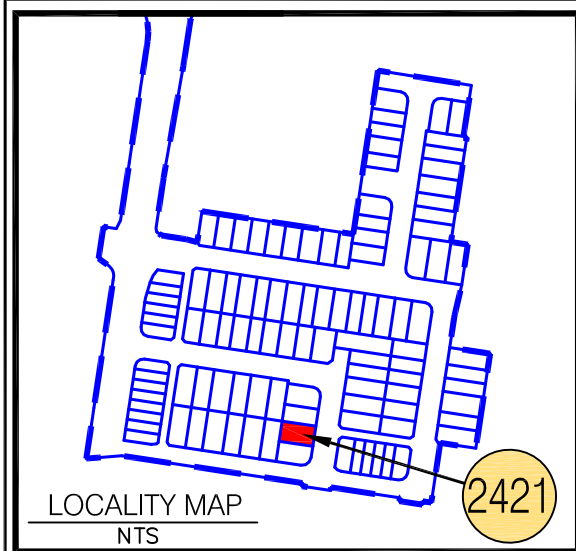
Dwg No: 107461-140.dwg

Cadastral Surveyor :
(Authorised Delegate)

Amended: 14/10/2021

Plan No:
107461-140 L2420

Rev :
A



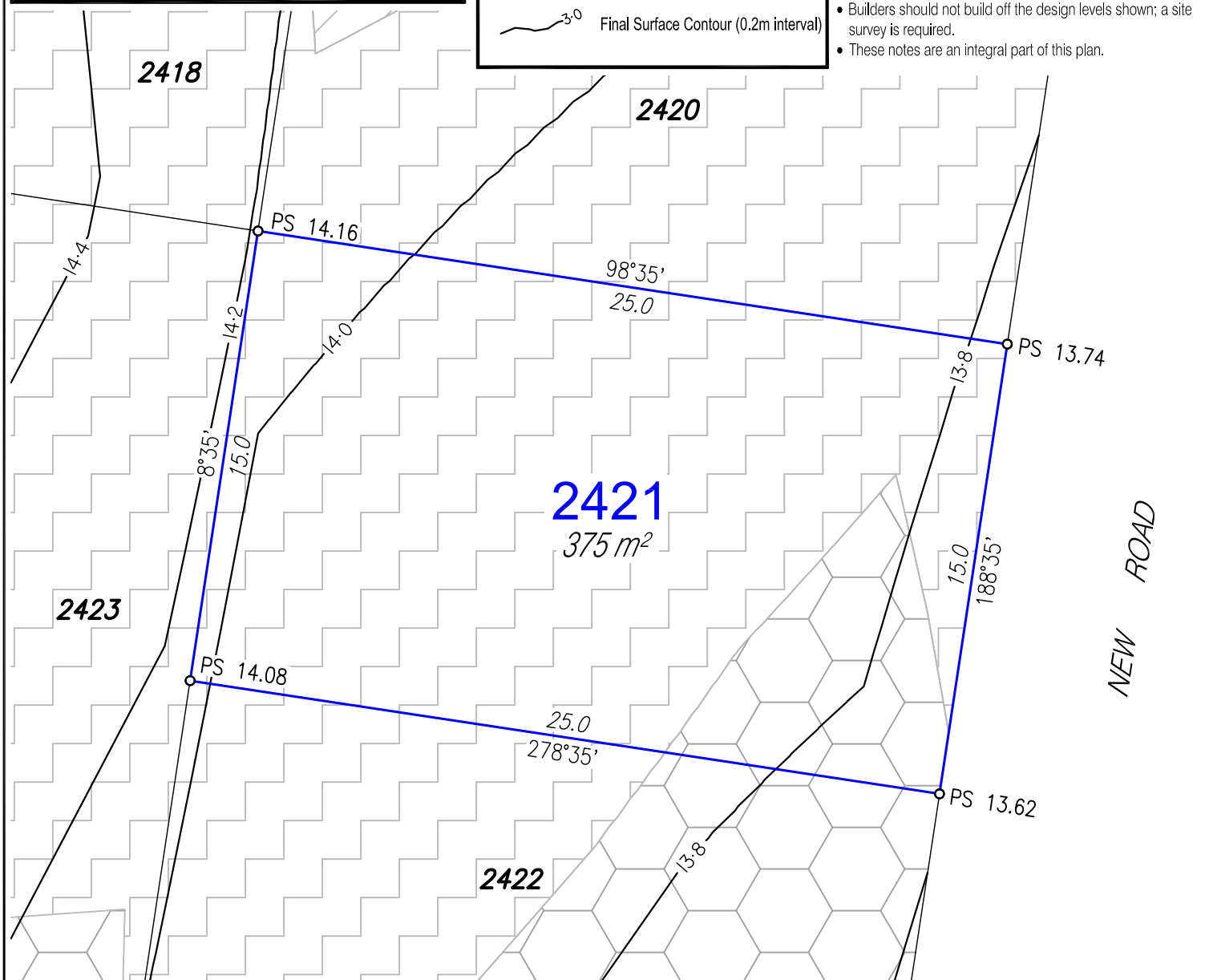
NOTES:

Approval Details:

RAL 21/0094 - approval pending

OPW 21/0455 - approval pending

- Areas and Dimensions are subject to survey plan registration.
- Proposed contours, Fill & Final surface level information is as specified on Preliminary Design information prepared by Calibre Consulting Engineers. (File: R23 tin design.12daz received on 3/09/2021); These may differ from constructed values, which will not be deemed to be inaccurate for any variance up to +/- 0.5m.
- The compaction of the fill will be done in accordance with Australian Standard AS3798-2007 *Guidelines on earthworks for commercial and residential developments* to Level 1 inspection and testing and the frequency of field density testing will be in accordance with Table 8.1 of AS3798-2007.
- Levels shown are referenced to the Australian Height Datum (AHD).
- This plan was prepared to satisfy Section 11 of the Land Sales Act 1984.
- Builders should not build off the design levels shown; a site survey is required.
- These notes are an integral part of this plan.



Disclosure Plan

For Proposed Lot 2421
Harmony - Release 23

Currently Described as Part of Lot 5 on
SP304859

Locality: Palmview
Local Gov: S.C.R.C.

(to be shown on **SP330417**)




© COPYRIGHT PROTECTS THIS PLAN
Unauthorised reproduction or amendment
not permitted. Please contact the author.

RPS Australia East Pty Ltd
ACN 140 292 762
ABN 44 140 292 762

1 Innovation Parkway, Birtinya, Qld, 4575
PO BOX 6149, Meridan Plains, Qld, 4551

T 07 5436 7888
F 07 5493 6630
W rpsgroup.com



SCALE 1:200 IS APPLICABLE ONLY
TO THE ORIGINAL SHEET SIZE. (A4)



Drawn: MDB

Date: 6/09/2021

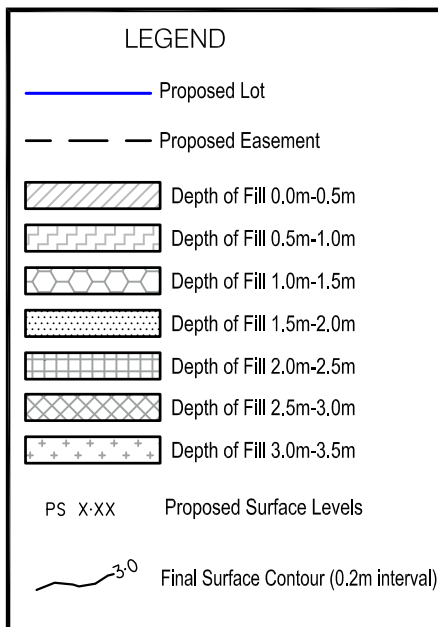
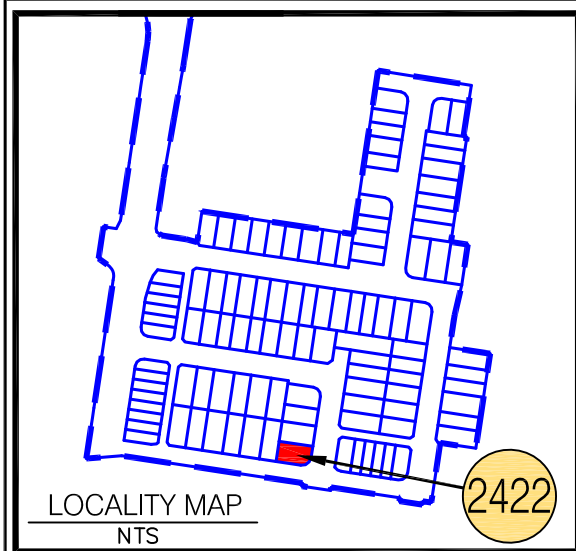
Dwg No: 107461-140.dwg

Cadastral Surveyor :
(Authorised Delegate)

Amended: 14/10/2021

Plan No:
107461-140 L2421

Rev :
A



NOTES:

Approval Details:

RAL 21/0094 - approval pending

OPW 21/0455 - approval pending

• Areas and Dimensions are subject to survey plan registration.

• Proposed contours, Fill & Final surface level information is as specified on Preliminary Design information prepared by Calibre Consulting Engineers.

(File: R23 tin design.12daz received on 3/09/2021);

These may differ from constructed values, which will not be deemed to be inaccurate for any variance up to +/- 0.5m.

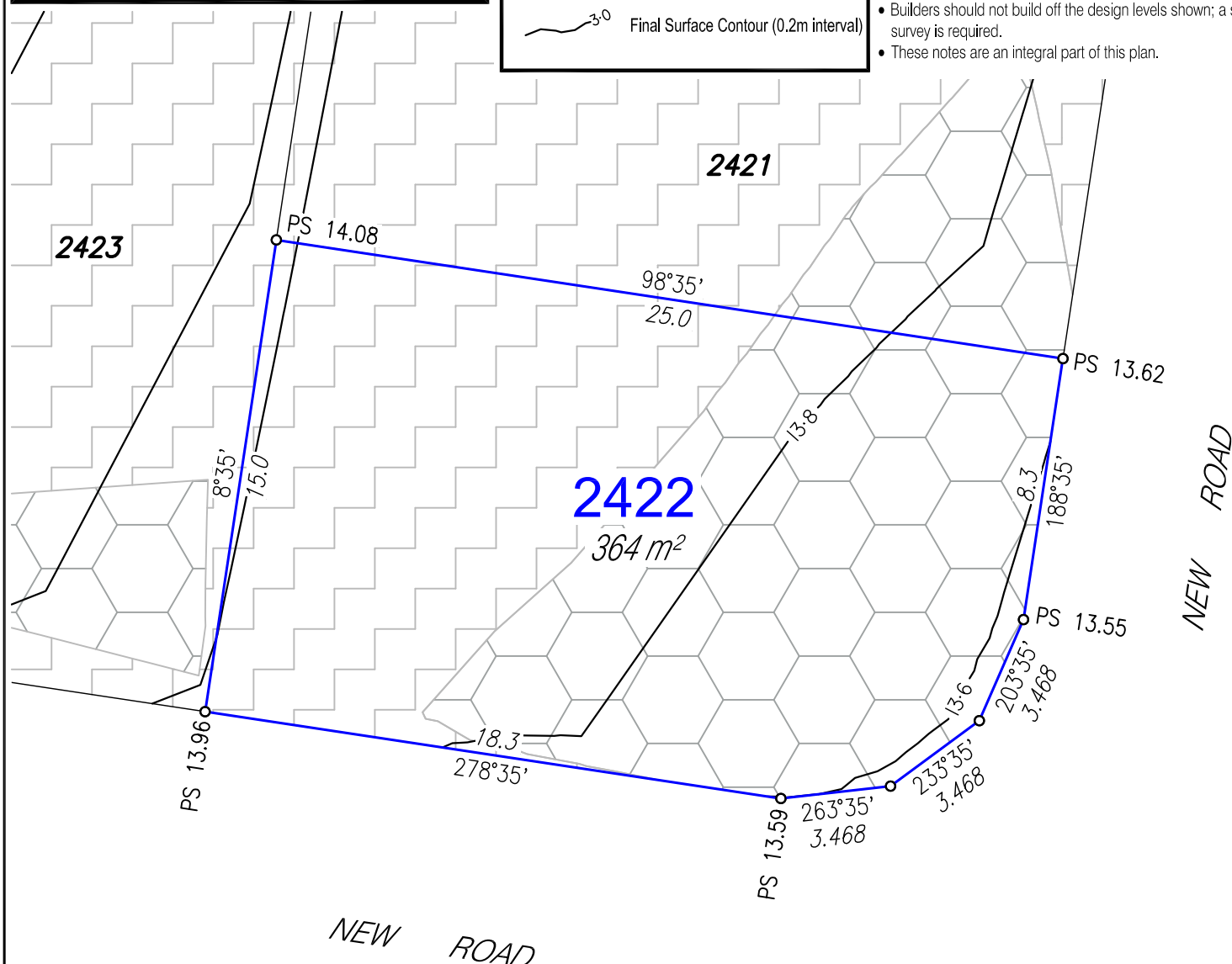
• The compaction of the fill will be done in accordance with Australian Standard AS3798-2007 *Guidelines on earthworks for commercial and residential developments* to Level 1 inspection and testing and the frequency of field density testing will be in accordance with Table 8.1 of AS3798-2007.

• Levels shown are referenced to the Australian Height Datum (AHD).

• This plan was prepared to satisfy Section 11 of the Land Sales Act 1984.

• Builders should not build off the design levels shown; a site survey is required.

• These notes are an integral part of this plan.



Disclosure Plan

For Proposed Lot 2422

Harmony - Release 23

Currently Described as Part of Lot 5 on
SP304859

Locality: Palmview

Local Gov: S.C.R.C.

(to be shown on **SP330417**)




© COPYRIGHT PROTECTS THIS PLAN
Unauthorised reproduction or amendment
not permitted. Please contact the author.

RPS Australia East Pty Ltd
ACN 140 292 762
ABN 44 140 292 762

1 Innovation Parkway, Birtinya, Qld, 4575
PO BOX 6149, Meridan Plains, Qld, 4551

T 07 5436 7888
F 07 5493 6630
W rpsgroup.com



SCALE 1:200 IS APPLICABLE ONLY
TO THE ORIGINAL SHEET SIZE. (A4)



Drawn: MDB

Date: 6/09/2021

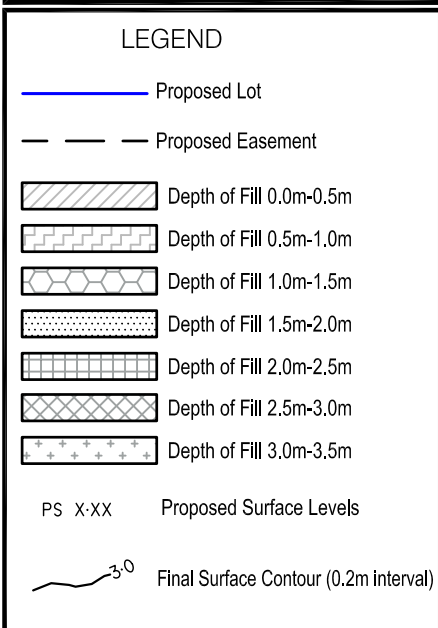
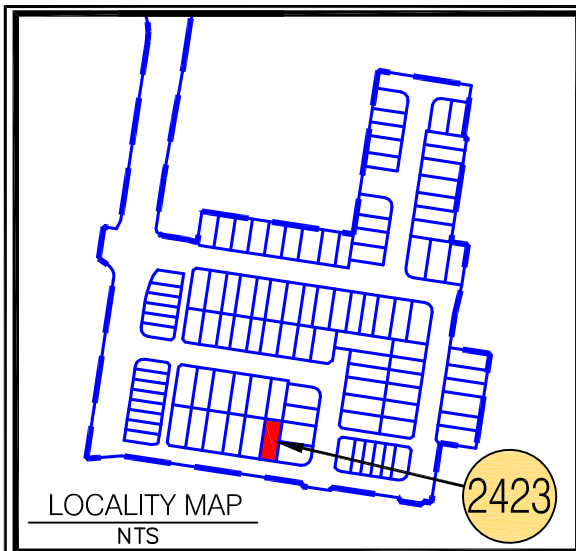
Dwg No: 107461-140.dwg

Cadastral Surveyor :
(Authorised Delegate)

Amended: 14/10/2021

Plan No:
107461-140 L2422

Rev :
A

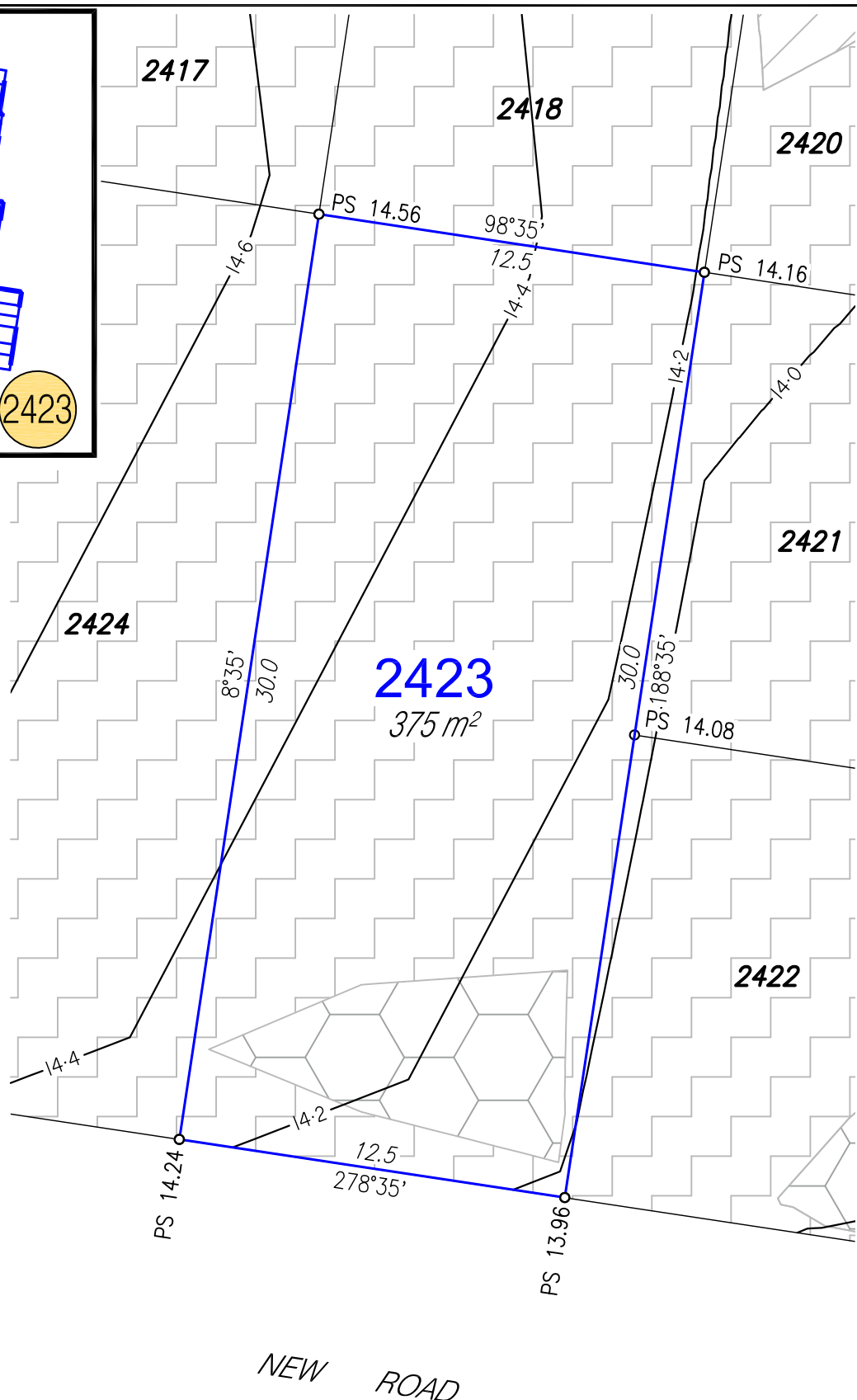


NOTES:

Approval Details:

RAL 21/0094 - approval pending
OPW 21/0455 - approval pending

- Areas and Dimensions are subject to survey plan registration.
- Proposed contours, Fill & Final surface level information is as specified on Preliminary Design information prepared by Calibre Consulting Engineers.
(File: R23 tin design.12daz received on 3/09/2021);
These may differ from constructed values, which will not be deemed to be inaccurate for any variance up to +/- 0.5m.
- The compaction of the fill will be done in accordance with Australian Standard AS3798-2007 *Guidelines on earthworks for commercial and residential developments* to Level 1 inspection and testing and the frequency of field density testing will be in accordance with Table 8.1 of AS3798-2007.
- Levels shown are referenced to the Australian Height Datum (AHD).
- This plan was prepared to satisfy Section 11 of the Land Sales Act 1984.
- Builders should not build off the design levels shown; a site survey is required.
- These notes are an integral part of this plan.



Disclosure Plan

For Proposed Lot 2423
Harmony - Release 23

Currently Described as Part of Lot 5 on
SP304859

Locality: Palmview
Local Gov: S.C.R.C.

(to be shown on **SP330417**)




© COPYRIGHT PROTECTS THIS PLAN
Unauthorised reproduction or amendment
not permitted. Please contact the author.

RPS Australia East Pty Ltd
ACN 140 292 762
ABN 44 140 292 762

1 Innovation Parkway, Birtinya, Qld, 4575
PO BOX 6149, Meridan Plains, Qld, 4551

T 07 5436 7888
F 07 5493 6630
W rpsgroup.com



SCALE 1:200 IS APPLICABLE ONLY
TO THE ORIGINAL SHEET SIZE. (A4)



Drawn: MDB

Date: 6/09/2021

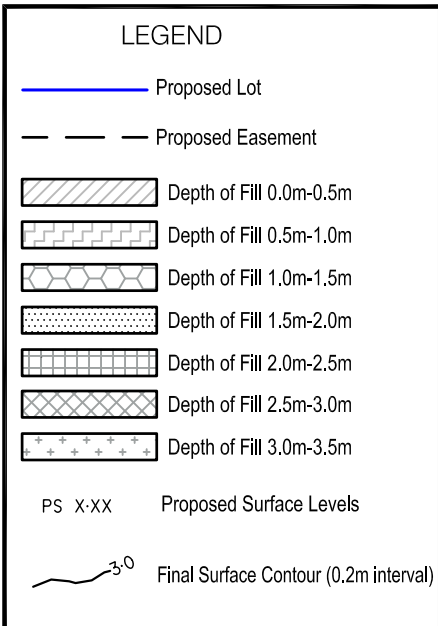
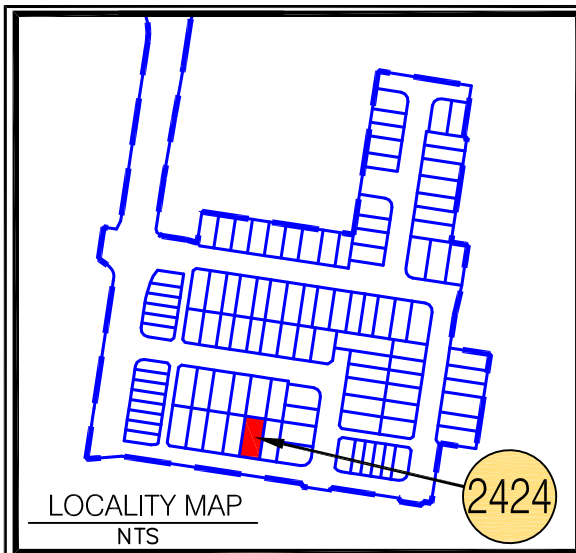
Dwg No: 107461-140.dwg

Cadastral Surveyor :
(Authorised Delegate)

Amended: 14/10/2021

Plan No:
107461-140 L2423

Rev :
A



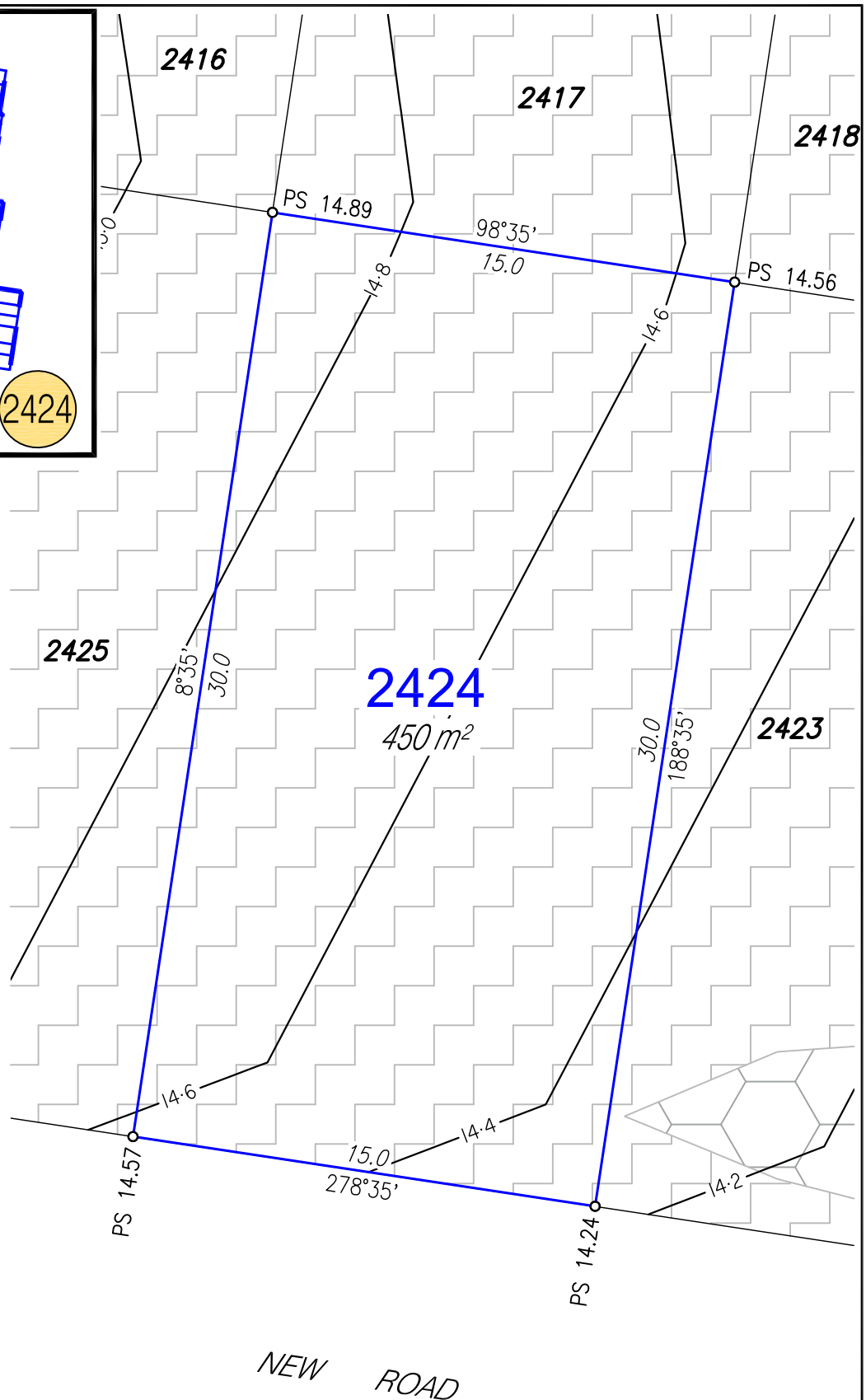
NOTES:

Approval Details:

RAL 21/0094 - approval pending

OPW 21/0455 - approval pending

- Areas and Dimensions are subject to survey plan registration.
- Proposed contours, Fill & Final surface level information is as specified on Preliminary Design information prepared by Calibre Consulting Engineers.
(File: R23 tin design.12daz received on 3/09/2021);
These may differ from constructed values, which will not be deemed to be inaccurate for any variance up to +/- 0.5m.
- The compaction of the fill will be done in accordance with Australian Standard AS3798-2007 *Guidelines on earthworks for commercial and residential developments* to Level 1 inspection and testing and the frequency of field density testing will be in accordance with Table 8.1 of AS3798-2007.
- Levels shown are referenced to the Australian Height Datum (AHD).
- This plan was prepared to satisfy Section 11 of the Land Sales Act 1984.
- Builders should not build off the design levels shown; a site survey is required.
- These notes are an integral part of this plan.



Disclosure Plan

For Proposed Lot 2424

Harmony - Release 23

Currently Described as Part of Lot 5 on
SP304859

Locality: Palmview
Local Gov: S.C.R.C.

(to be shown on **SP330417**)




© COPYRIGHT PROTECTS THIS PLAN
Unauthorised reproduction or amendment
not permitted. Please contact the author.

RPS Australia East Pty Ltd
ACN 140 292 762
ABN 44 140 292 762

1 Innovation Parkway, Birtinya, Qld, 4575
PO BOX 6149, Meridan Plains, Qld, 4551

T 07 5436 7888
F 07 5493 6630
W rpsgroup.com



SCALE 1:200 IS APPLICABLE ONLY
TO THE ORIGINAL SHEET SIZE. (A4)



Drawn: MDB

Date: 6/09/2021

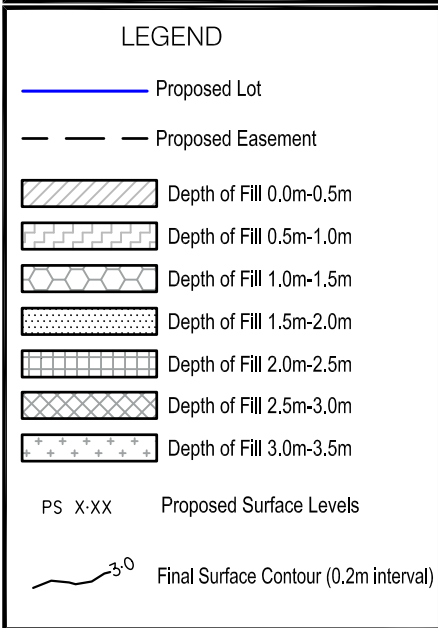
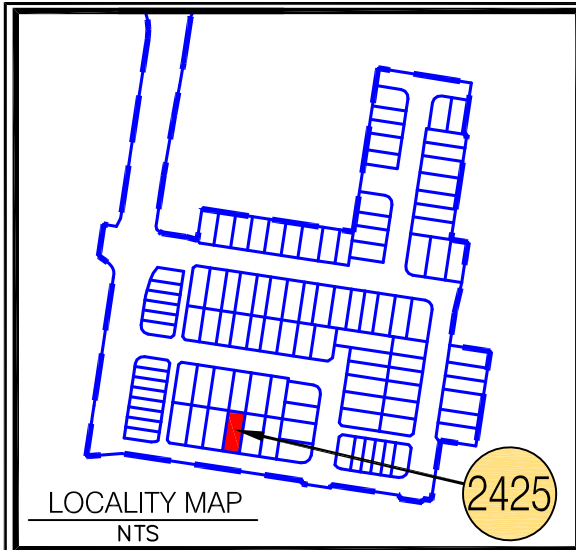
Dwg No: 107461-140.dwg

Cadastral Surveyor :
(Authorised Delegate)

Amended: 14/10/2021

Plan No:
107461-140 L2424

Rev :
A



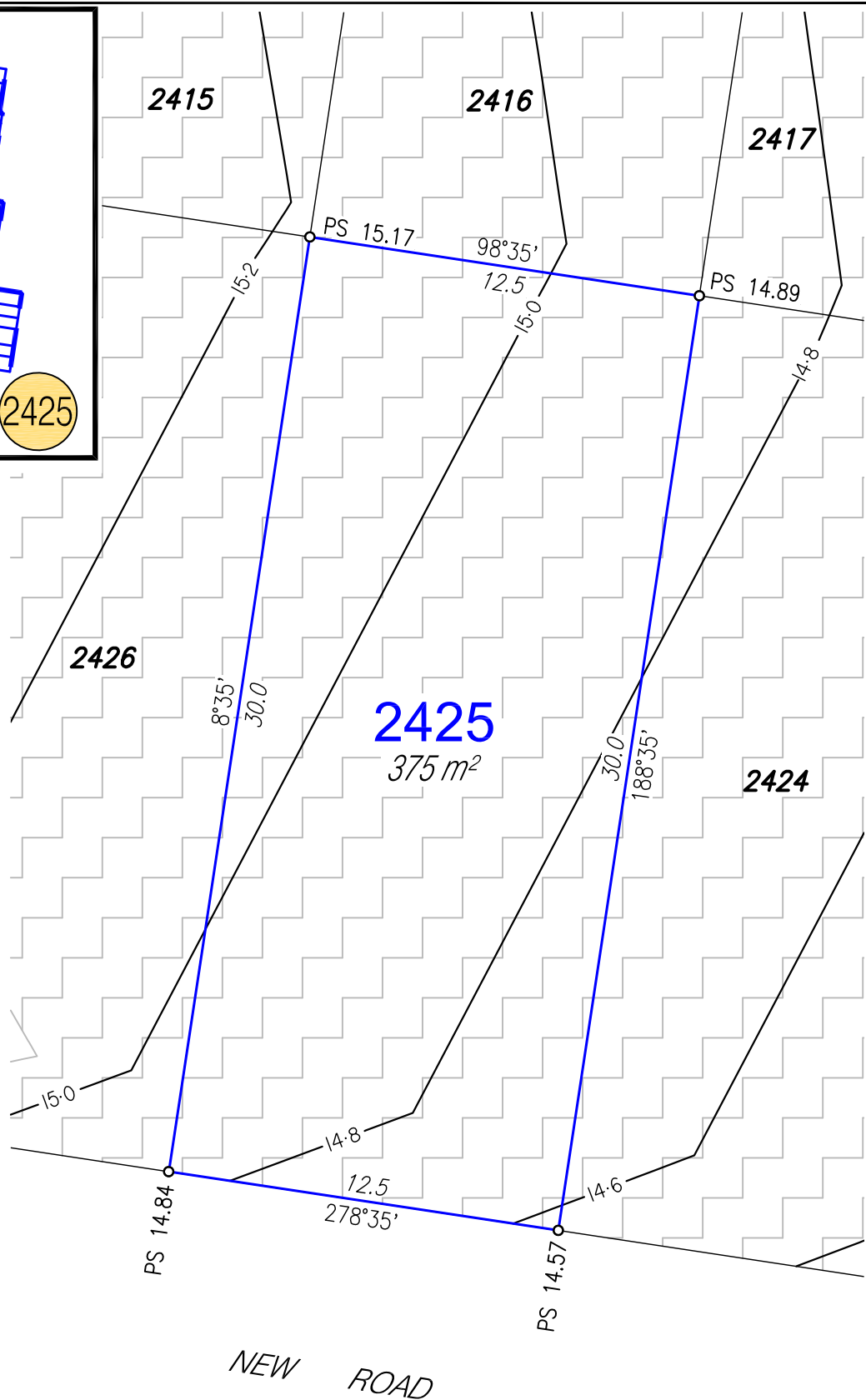
NOTES:

Approval Details:

RAL 21/0094 - approval pending

OPW 21/0455 - approval pending

- Areas and Dimensions are subject to survey plan registration.
- Proposed contours, Fill & Final surface level information is as specified on Preliminary Design information prepared by Calibre Consulting Engineers.
(File: R23 tin design.12daz received on 3/09/2021);
These may differ from constructed values, which will not be deemed to be inaccurate for any variance up to +/- 0.5m.
- The compaction of the fill will be done in accordance with Australian Standard AS3798-2007 *Guidelines on earthworks for commercial and residential developments* to Level 1 inspection and testing and the frequency of field density testing will be in accordance with Table 8.1 of AS3798-2007.
- Levels shown are referenced to the Australian Height Datum (AHD).
- This plan was prepared to satisfy Section 11 of the Land Sales Act 1984.
- Builders should not build off the design levels shown; a site survey is required.
- These notes are an integral part of this plan.



Disclosure Plan

For Proposed Lot 2425
Harmony - Release 23

Currently Described as Part of Lot 5 on
SP304859

Locality: Palmview
Local Gov: S.C.R.C.

(to be shown on **SP330417**)




© COPYRIGHT PROTECTS THIS PLAN
Unauthorised reproduction or amendment
not permitted. Please contact the author.

RPS Australia East Pty Ltd
ACN 140 292 762
ABN 44 140 292 762

1 Innovation Parkway, Birtinya, Qld, 4575
PO BOX 6149, Meridan Plains, Qld, 4551

T 07 5436 7888
F 07 5493 6630
W rpsgroup.com



SCALE 1:200 IS APPLICABLE ONLY
TO THE ORIGINAL SHEET SIZE. (A4)



Drawn: MDB

Date: 6/09/2021

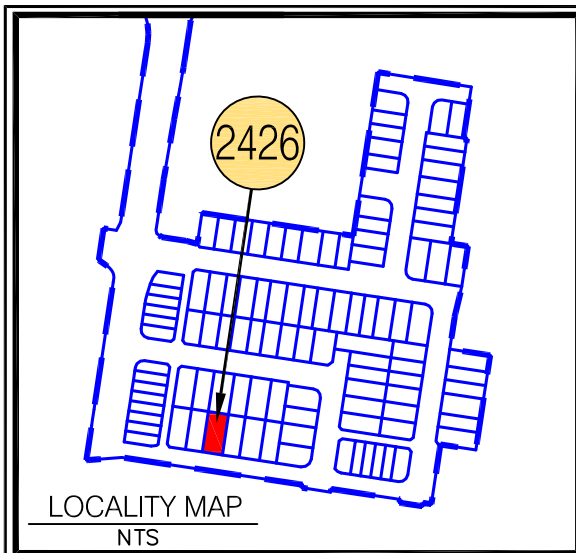
Dwg No: 107461-140.dwg

Cadastral Surveyor :
(Authorised Delegate)

Amended: 14/10/2021

Plan No:
107461-140 L2425

Rev :
A



LEGEND

— Proposed Lot

- - - Proposed Easement

Depth of Fill 0.0m-0.5m

Depth of Fill 0.5m-1.0m

Depth of Fill 1.0m-1.5m

Depth of Fill 1.5m-2.0m

Depth of Fill 2.0m-2.5m

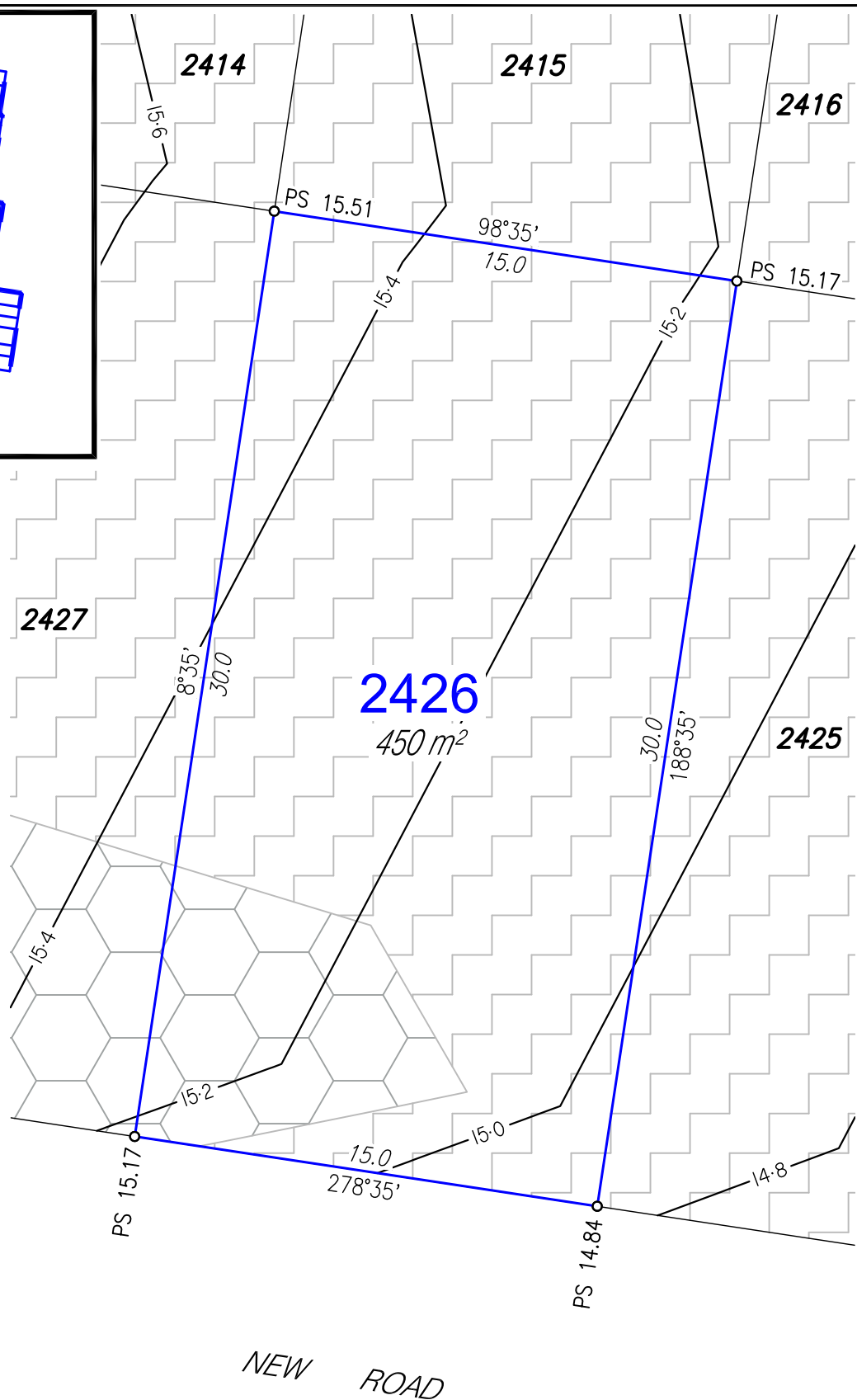
Depth of Fill 2.5m-3.0m

Depth of Fill 3.0m-3.5m

PS X.XX Proposed Surface Levels

3.0 Final Surface Contour (0.2m interval)

- NOTES:**
- Approval Details:
RAL 21/0094 - approval pending
OPW 21/0455 - approval pending
- Areas and Dimensions are subject to survey plan registration.
 - Proposed contours, Fill & Final surface level information is as specified on Preliminary Design information prepared by Calibre Consulting Engineers.
(File: R23 tin design.12daz received on 3/09/2021);
These may differ from constructed values, which will not be deemed to be inaccurate for any variance up to +/- 0.5m.
 - The compaction of the fill will be done in accordance with Australian Standard AS3798-2007 *Guidelines on earthworks for commercial and residential developments* to Level 1 inspection and testing and the frequency of field density testing will be in accordance with Table 8.1 of AS3798-2007.
 - Levels shown are referenced to the Australian Height Datum (AHD).
 - This plan was prepared to satisfy Section 11 of the Land Sales Act 1984.
 - Builders should not build off the design levels shown; a site survey is required.
 - These notes are an integral part of this plan.



Disclosure Plan

For Proposed Lot 2426
Harmony - Release 23
Currently Described as Part of Lot 5 on
SP304859
Locality: Palmview
Local Gov: S.C.R.C.
(to be shown on **SP330417**)



© COPYRIGHT PROTECTS THIS PLAN
Unauthorised reproduction or amendment
not permitted. Please contact the author.

RPS Australia East Pty Ltd
ACN 140 292 762
ABN 44 140 292 762

1 Innovation Parkway, Birtinya, Qld, 4575
PO BOX 6149, Meridan Plains, Qld, 4551

T 07 5436 7888
F 07 5493 6630
W rpsgroup.com



SCALE 1:200 IS APPLICABLE ONLY
TO THE ORIGINAL SHEET SIZE. (A4)



Drawn: MDB

Date: 6/09/2021

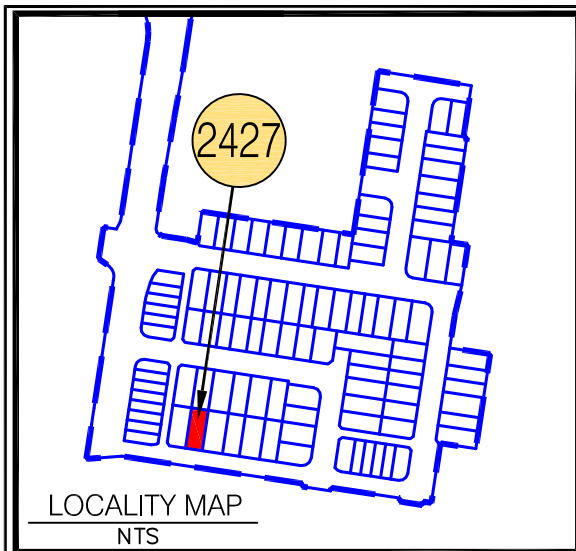
Dwg No: 107461-140.dwg

Cadastral Surveyor :
(Authorised Delegate)

Amended: 14/10/2021

Plan No:
107461-140 L2426

Rev :
A



LEGEND

— Proposed Lot

--- Proposed Easement

Depth of Fill 0.0m-0.5m

Depth of Fill 0.5m-1.0m

Depth of Fill 1.0m-1.5m

Depth of Fill 1.5m-2.0m

Depth of Fill 2.0m-2.5m

Depth of Fill 2.5m-3.0m

Depth of Fill 3.0m-3.5m

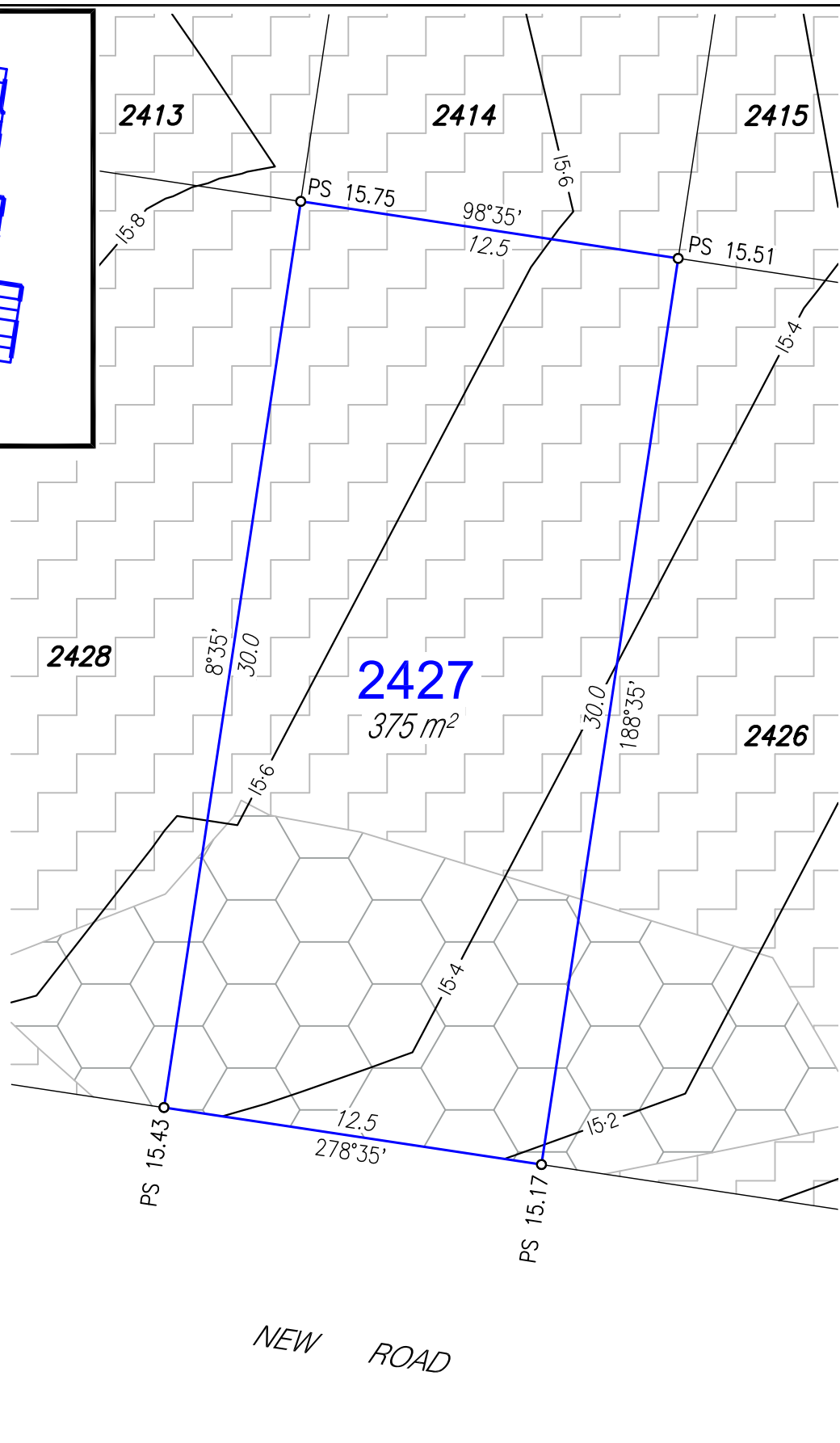
PS X.XX Proposed Surface Levels

Final Surface Contour (0.2m interval)

NOTES:

Approval Details:
RAL 21/0094 - approval pending
OPW 21/0455 - approval pending

- Areas and Dimensions are subject to survey plan registration.
- Proposed contours, Fill & Final surface level information is as specified on Preliminary Design information prepared by Calibre Consulting Engineers.
(File: R23 tin design.12daz received on 3/09/2021);
These may differ from constructed values, which will not be deemed to be inaccurate for any variance up to +/- 0.5m.
- The compaction of the fill will be done in accordance with Australian Standard AS3798-2007 *Guidelines on earthworks for commercial and residential developments* to Level 1 inspection and testing and the frequency of field density testing will be in accordance with Table 8.1 of AS3798-2007.
- Levels shown are referenced to the Australian Height Datum (AHD).
- This plan was prepared to satisfy Section 11 of the Land Sales Act 1984.
- Builders should not build off the design levels shown; a site survey is required.
- These notes are an integral part of this plan.



Disclosure Plan

For Proposed Lot 2427
Harmony - Release 23
Currently Described as Part of Lot 5 on
SP304859
Locality: Palmview
Local Gov: S.C.R.C.

(to be shown on **SP330417**)




© COPYRIGHT PROTECTS THIS PLAN
Unauthorised reproduction or amendment
not permitted. Please contact the author.

RPS Australia East Pty Ltd
ACN 140 292 762
ABN 44 140 292 762

1 Innovation Parkway, Birtinya, Qld, 4575
PO BOX 6149, Meridan Plains, Qld, 4551

T 07 5436 7888
F 07 5493 6630
W rpsgroup.com



SCALE 1:200 IS APPLICABLE ONLY
TO THE ORIGINAL SHEET SIZE. (A4)



Drawn: MDB

Date: 6/09/2021

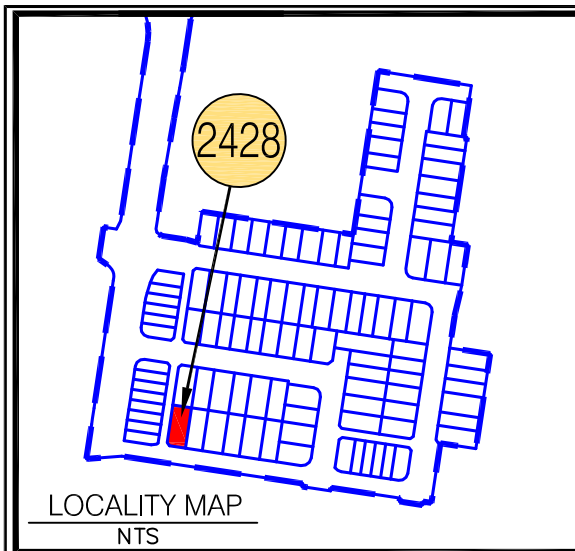
Dwg No: 107461-140.dwg

Cadastral Surveyor :
(Authorised Delegate)

Amended: 14/10/2021

Plan No:
107461-140 L2427

Rev :
A



LEGEND

— Proposed Lot

--- Proposed Easement

Depth of Fill 0.0m-0.5m

Depth of Fill 0.5m-1.0m

Depth of Fill 1.0m-1.5m

Depth of Fill 1.5m-2.0m

Depth of Fill 2.0m-2.5m

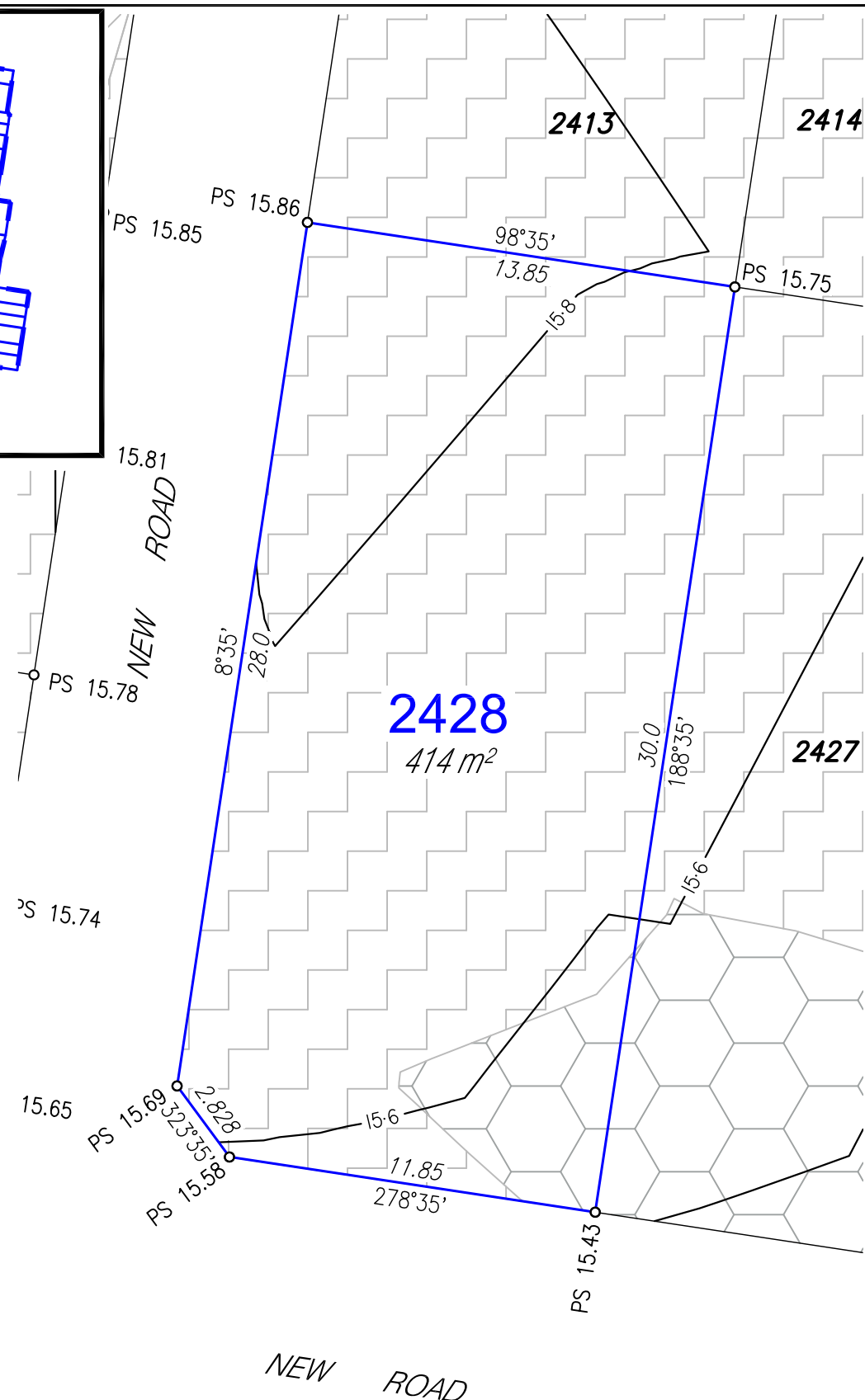
Depth of Fill 2.5m-3.0m

Depth of Fill 3.0m-3.5m

PS X.XX Proposed Surface Levels

Final Surface Contour (0.2m interval)

- NOTES:**
- Approval Details:
RAL 21/0094 - approval pending
OPW 21/0455 - approval pending
- Areas and Dimensions are subject to survey plan registration.
 - Proposed contours, Fill & Final surface level information is as specified on Preliminary Design information prepared by Calibre Consulting Engineers.
(File: R23 tin design.12daz received on 3/09/2021);
These may differ from constructed values, which will not be deemed to be inaccurate for any variance up to +/- 0.5m.
 - The compaction of the fill will be done in accordance with Australian Standard AS3798-2007 *Guidelines on earthworks for commercial and residential developments* to Level 1 inspection and testing and the frequency of field density testing will be in accordance with Table 8.1 of AS3798-2007.
 - Levels shown are referenced to the Australian Height Datum (AHD).
 - This plan was prepared to satisfy Section 11 of the Land Sales Act 1984.
 - Builders should not build off the design levels shown; a site survey is required.
 - These notes are an integral part of this plan.



Disclosure Plan

For Proposed Lot 2428
Harmony - Release 23
Currently Described as Part of Lot 5 on
SP304859
Locality: Palmview
Local Gov: S.C.R.C.
(to be shown on **SP330417**)




© COPYRIGHT PROTECTS THIS PLAN
Unauthorised reproduction or amendment
not permitted. Please contact the author.

RPS Australia East Pty Ltd
ACN 140 292 762
ABN 44 140 292 762

1 Innovation Parkway, Birtinya, Qld, 4575
PO BOX 6149, Meridan Plains, Qld, 4551

T 07 5436 7888
F 07 5493 6630
W rpsgroup.com



SCALE 1:200 IS APPLICABLE ONLY
TO THE ORIGINAL SHEET SIZE. (A4)



Drawn: MDB

Date: 6/09/2021

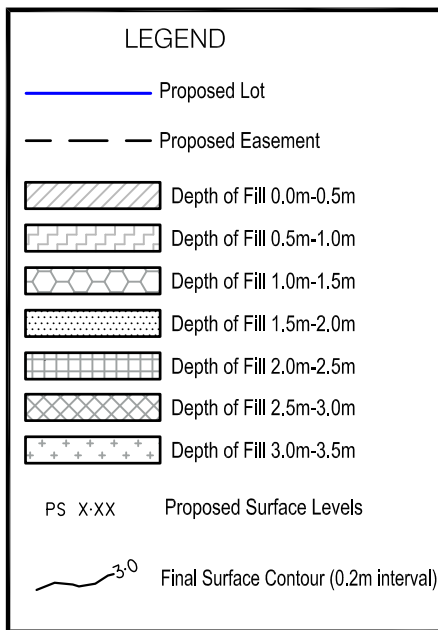
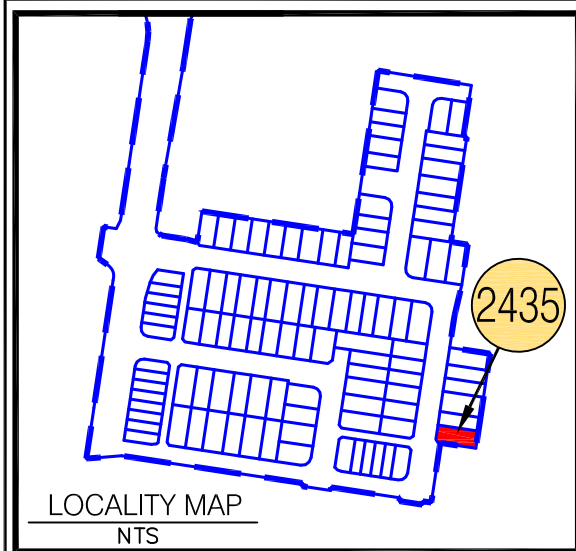
Dwg No: 107461-140.dwg

Cadastral Surveyor :
(Authorised Delegate)

Amended: 14/10/2021

Plan No:
107461-140 L2428

Rev :
A



NOTES:

Approval Details:

RAL 21/0094 - approval pending

OPW 21/0455 - approval pending

• Areas and Dimensions are subject to survey plan registration.

• Proposed contours, Fill & Final surface level information is as specified on Preliminary Design information prepared by Calibre Consulting Engineers.

(File: R23 tin design.12daz received on 3/09/2021);

These may differ from constructed values, which will not be deemed to be inaccurate for any variance up to +/- 0.5m.

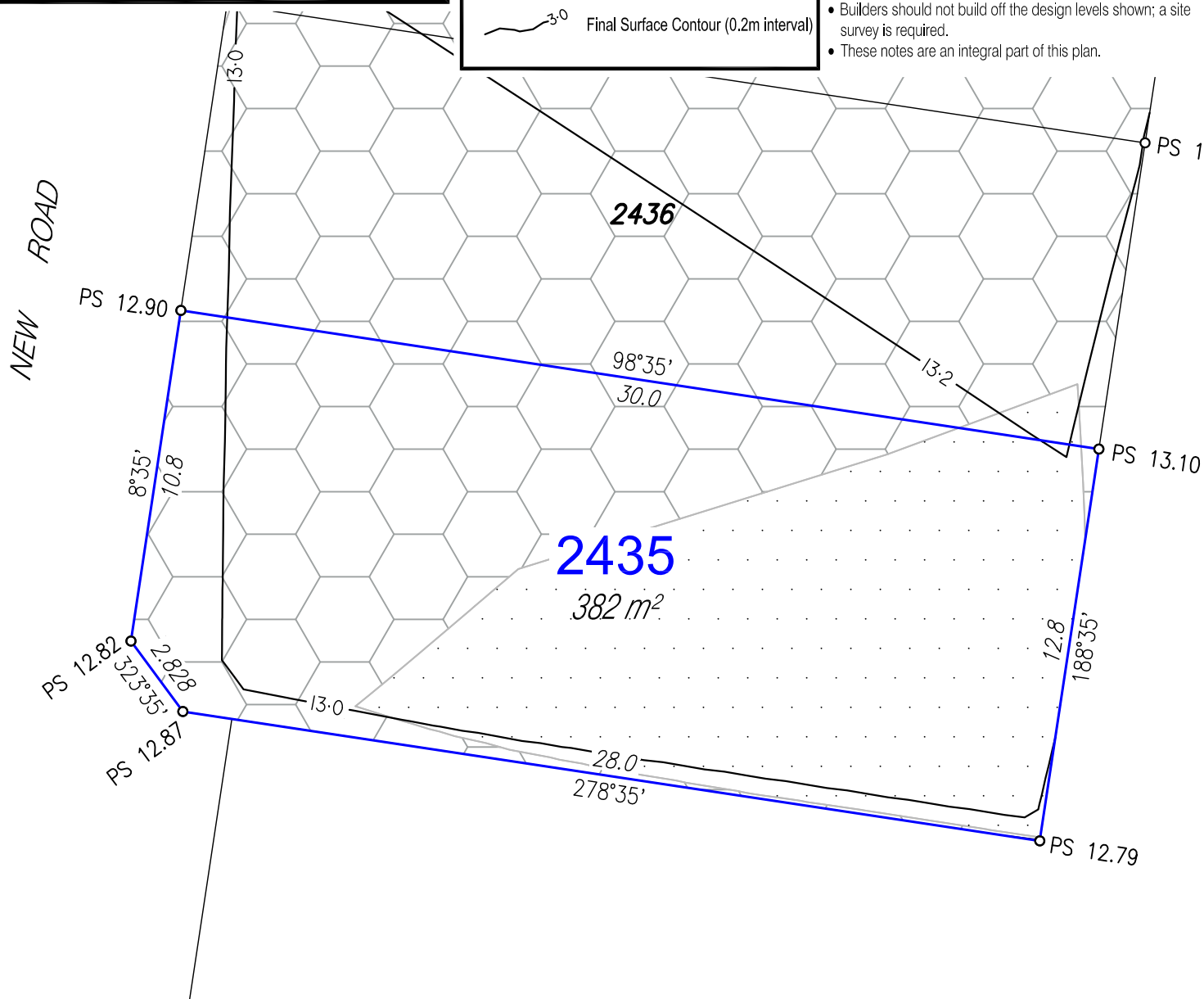
• The compaction of the fill will be done in accordance with Australian Standard AS3798-2007 *Guidelines on earthworks for commercial and residential developments* to Level 1 inspection and testing and the frequency of field density testing will be in accordance with Table 8.1 of AS3798-2007.

• Levels shown are referenced to the Australian Height Datum (AHD).

• This plan was prepared to satisfy Section 11 of the Land Sales Act 1984.

• Builders should not build off the design levels shown; a site survey is required.

• These notes are an integral part of this plan.



Disclosure Plan

For Proposed Lot 2435

Harmony - Release 23

Currently Described as Part of Lot 5 on
SP304859

Locality: Palmview

Local Gov: S.C.R.C.

(to be shown on **SP330417**)

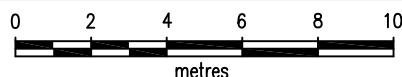


© COPYRIGHT PROTECTS THIS PLAN
Unauthorised reproduction or amendment
not permitted. Please contact the author.

RPS Australia East Pty Ltd
ACN 140 292 762
ABN 44 140 292 762

1 Innovation Parkway, Birtinya, Qld, 4575
PO BOX 6149, Meridan Plains, Qld, 4551

T 07 5436 7888
F 07 5493 6630
W rpsgroup.com



SCALE 1:200 IS APPLICABLE ONLY
TO THE ORIGINAL SHEET SIZE. (A4)



Drawn: MDB

Date: 6/09/2021

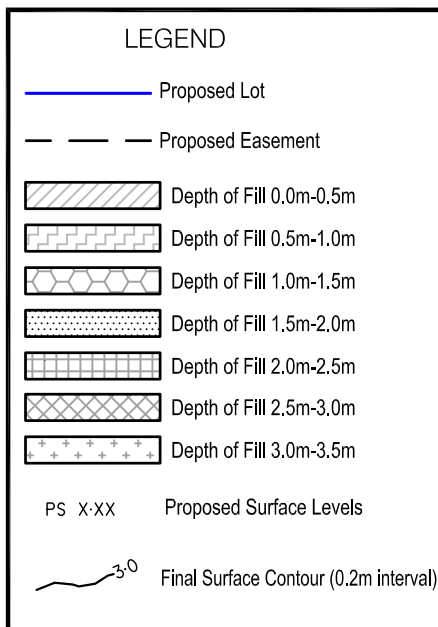
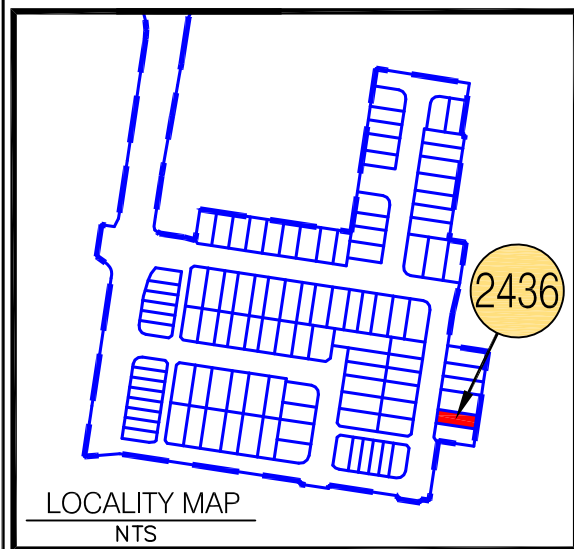
Dwg No: 107461-140.dwg

Cadastral Surveyor :
(Authorised Delegate)

Amended: 14/10/2021

Plan No:
107461-140 L2435

Rev :
A



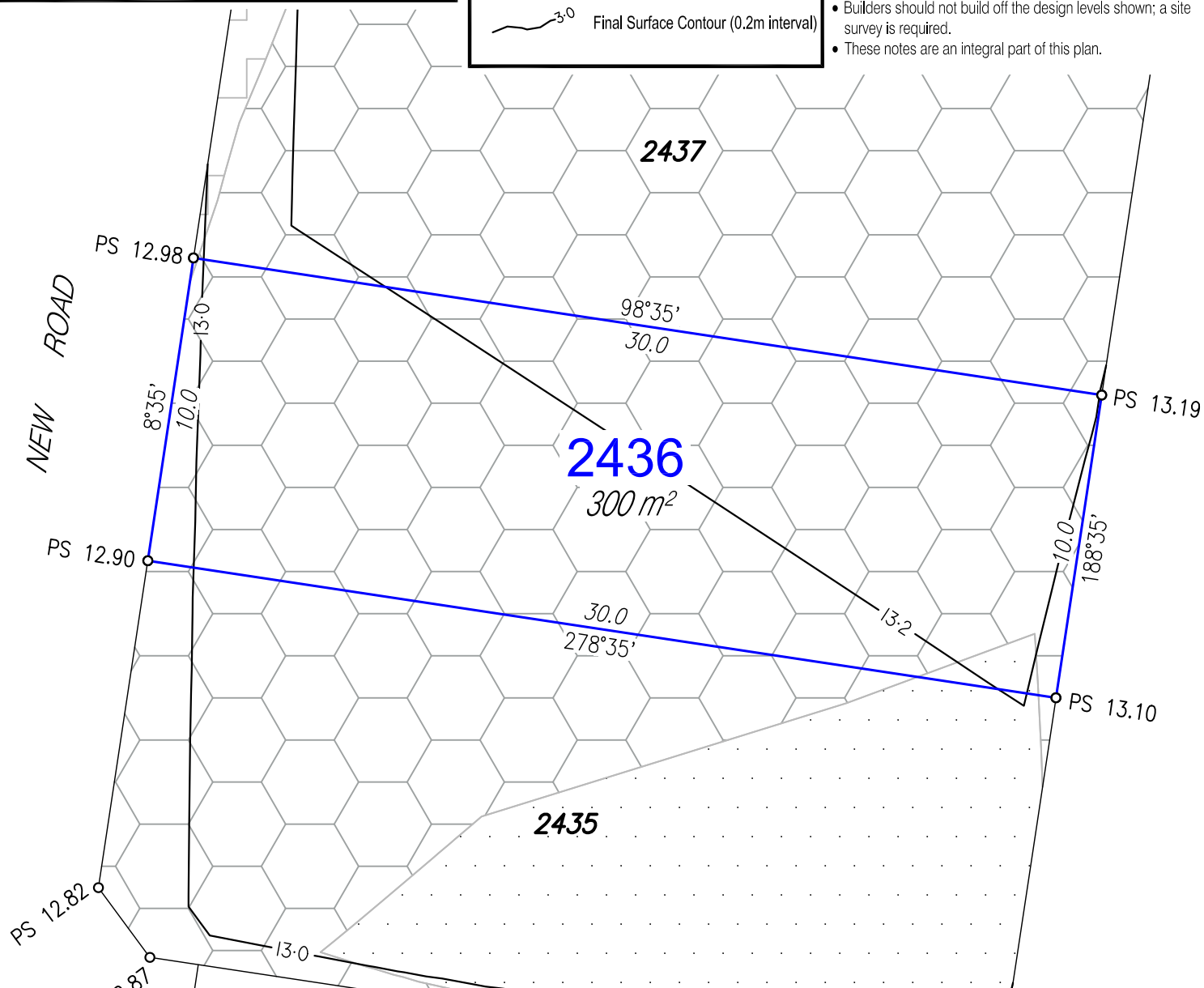
NOTES:

Approval Details:

RAL 21/0094 - approval pending

OPW 21/0455 - approval pending

- Areas and Dimensions are subject to survey plan registration.
- Proposed contours, Fill & Final surface level information is as specified on Preliminary Design information prepared by Calibre Consulting Engineers.
(File: R23 tin design.12daz received on 3/09/2021); These may differ from constructed values, which will not be deemed to be inaccurate for any variance up to +/- 0.5m.
- The compaction of the fill will be done in accordance with Australian Standard AS3798-2007 *Guidelines on earthworks for commercial and residential developments* to Level 1 inspection and testing and the frequency of field density testing will be in accordance with Table 8.1 of AS3798-2007.
- Levels shown are referenced to the Australian Height Datum (AHD).
- This plan was prepared to satisfy Section 11 of the Land Sales Act 1984.
- Builders should not build off the design levels shown; a site survey is required.
- These notes are an integral part of this plan.



Disclosure Plan

For Proposed Lot 2436

Harmony - Release 23

Currently Described as Part of Lot 5 on
SP304859

Locality: Palmview
Local Gov: S.C.R.C.

(to be shown on **SP330417**)




© COPYRIGHT PROTECTS THIS PLAN
Unauthorised reproduction or amendment
not permitted. Please contact the author.

RPS Australia East Pty Ltd
ACN 140 292 762
ABN 44 140 292 762

1 Innovation Parkway, Birtinya, Qld, 4575
PO BOX 6149, Meridan Plains, Qld, 4551

T 07 5436 7888
F 07 5493 6630
W rpsgroup.com



SCALE 1:200 IS APPLICABLE ONLY
TO THE ORIGINAL SHEET SIZE. (A4)



Drawn: MDB

Date: 6/09/2021

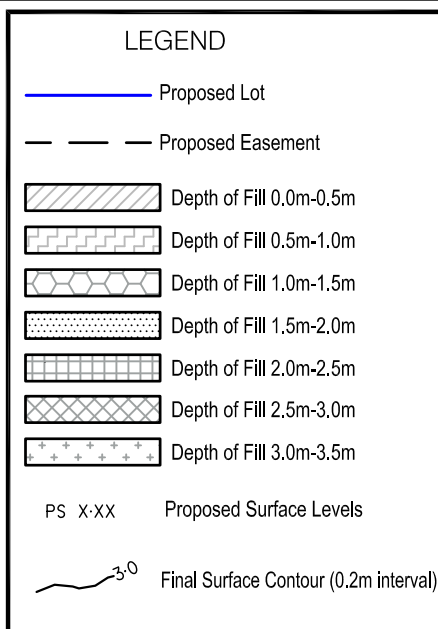
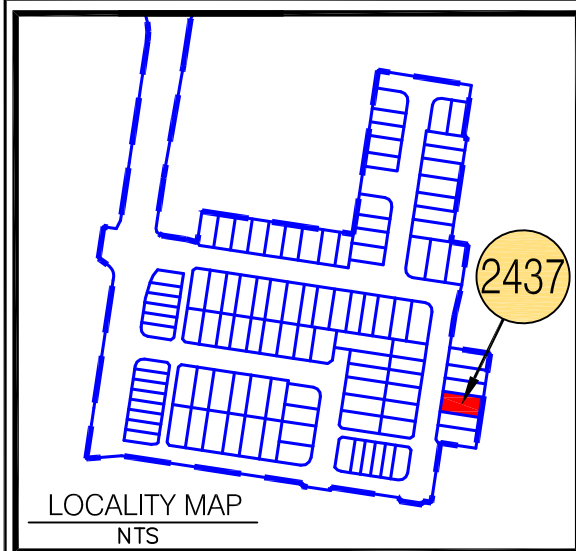
Dwg No: 107461-140.dwg

Cadastral Surveyor :
(Authorised Delegate)

Amended: 14/10/2021

Plan No:
107461-140 L2436

Rev :
A



NOTES:

Approval Details:

RAL 21/0094 - approval pending

OPW 21/0455 - approval pending

• Areas and Dimensions are subject to survey plan registration.

• Proposed contours, Fill & Final surface level information is as specified on Preliminary Design information prepared by Calibre Consulting Engineers.

(File: R23 tin design.12daz received on 3/09/2021);

These may differ from constructed values, which will not be deemed to be inaccurate for any variance up to +/- 0.5m.

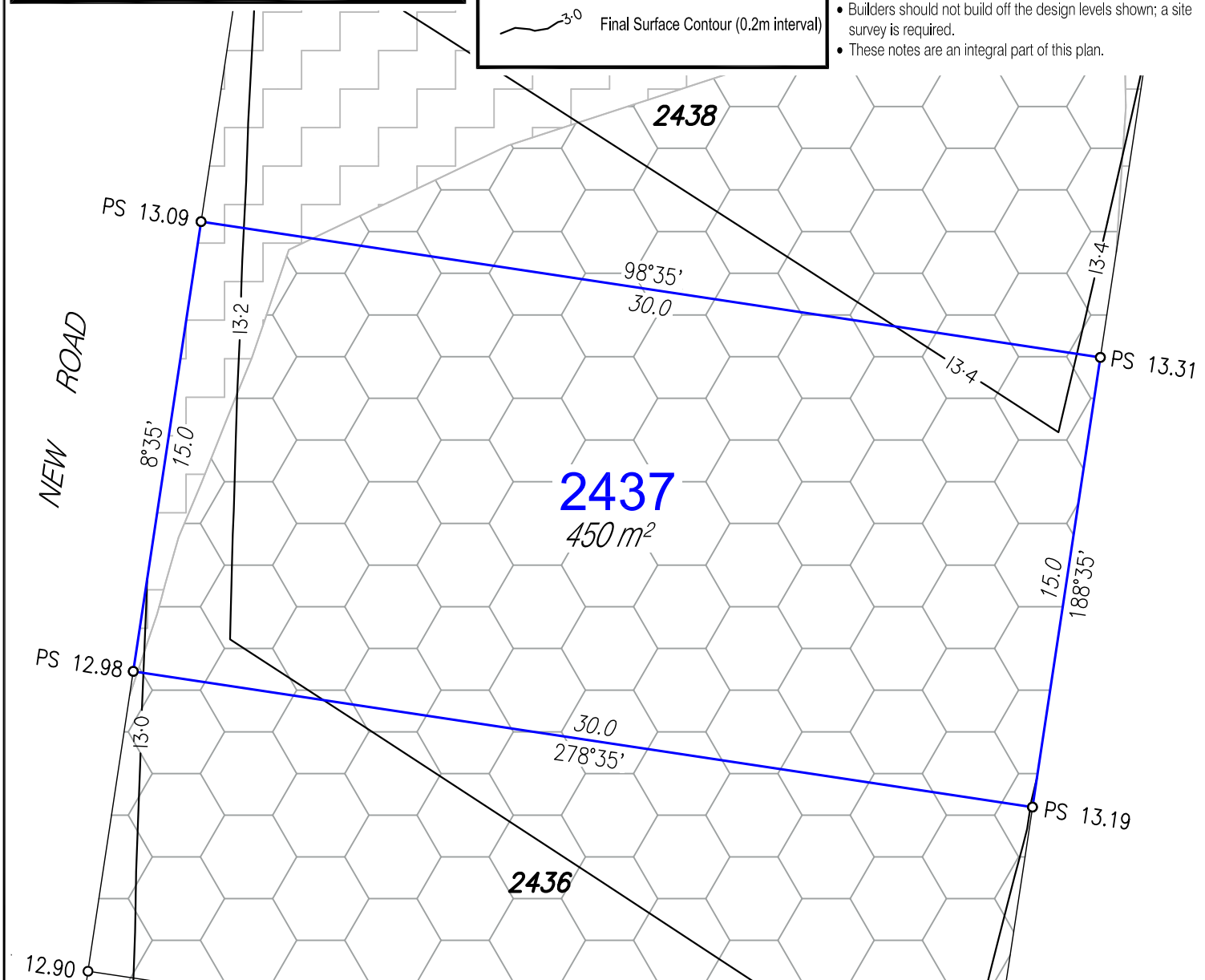
• The compaction of the fill will be done in accordance with Australian Standard AS3798-2007 *Guidelines on earthworks for commercial and residential developments* to Level 1 inspection and testing and the frequency of field density testing will be in accordance with Table 8.1 of AS3798-2007.

• Levels shown are referenced to the Australian Height Datum (AHD).

• This plan was prepared to satisfy Section 11 of the Land Sales Act 1984.

• Builders should not build off the design levels shown; a site survey is required.

• These notes are an integral part of this plan.



Disclosure Plan

For Proposed Lot 2437

Harmony - Release 23

Currently Described as Part of Lot 5 on
SP304859

Locality: Palmview

Local Gov: S.C.R.C.

(to be shown on **SP330417**)

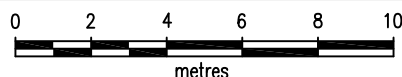


© COPYRIGHT PROTECTS THIS PLAN
Unauthorised reproduction or amendment
not permitted. Please contact the author.

RPS Australia East Pty Ltd
ACN 140 292 762
ABN 44 140 292 762

1 Innovation Parkway, Birtinya, Qld, 4575
PO BOX 6149, Meridan Plains, Qld, 4551

T 07 5436 7888
F 07 5493 6630
W rpsgroup.com



SCALE 1:200 IS APPLICABLE ONLY
TO THE ORIGINAL SHEET SIZE. (A4)



Drawn: MDB

Date: 6/09/2021

Dwg No: 107461-140.dwg

Cadastral Surveyor :
(Authorised Delegate)

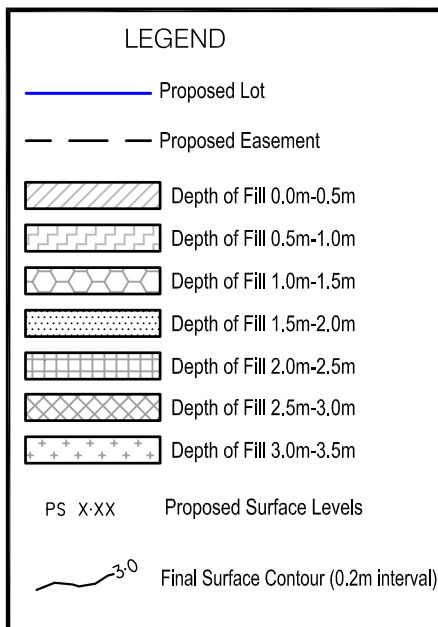
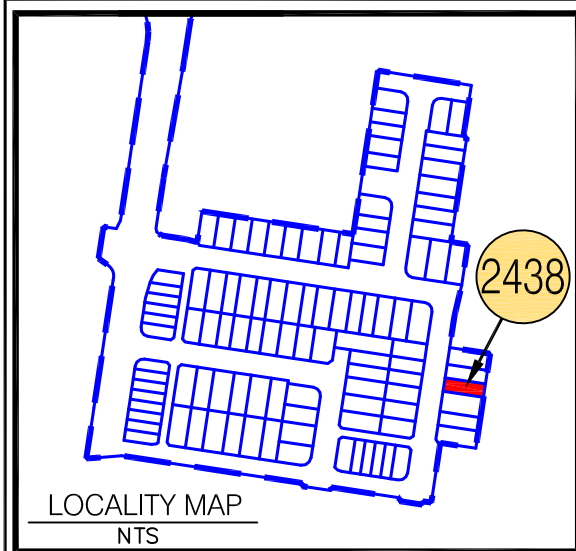
Amended: 14/10/2021

Plan No:

107461-140 L2437

Rev :

A



NOTES:

Approval Details:

RAL 21/0094 - approval pending

OPW 21/0455 - approval pending

• Areas and Dimensions are subject to survey plan registration.

• Proposed contours, Fill & Final surface level information is as specified on Preliminary Design information prepared by Calibre Consulting Engineers.

(File: R23 tin design.12daz received on 3/09/2021);

These may differ from constructed values, which will not be deemed to be inaccurate for any variance up to +/- 0.5m.

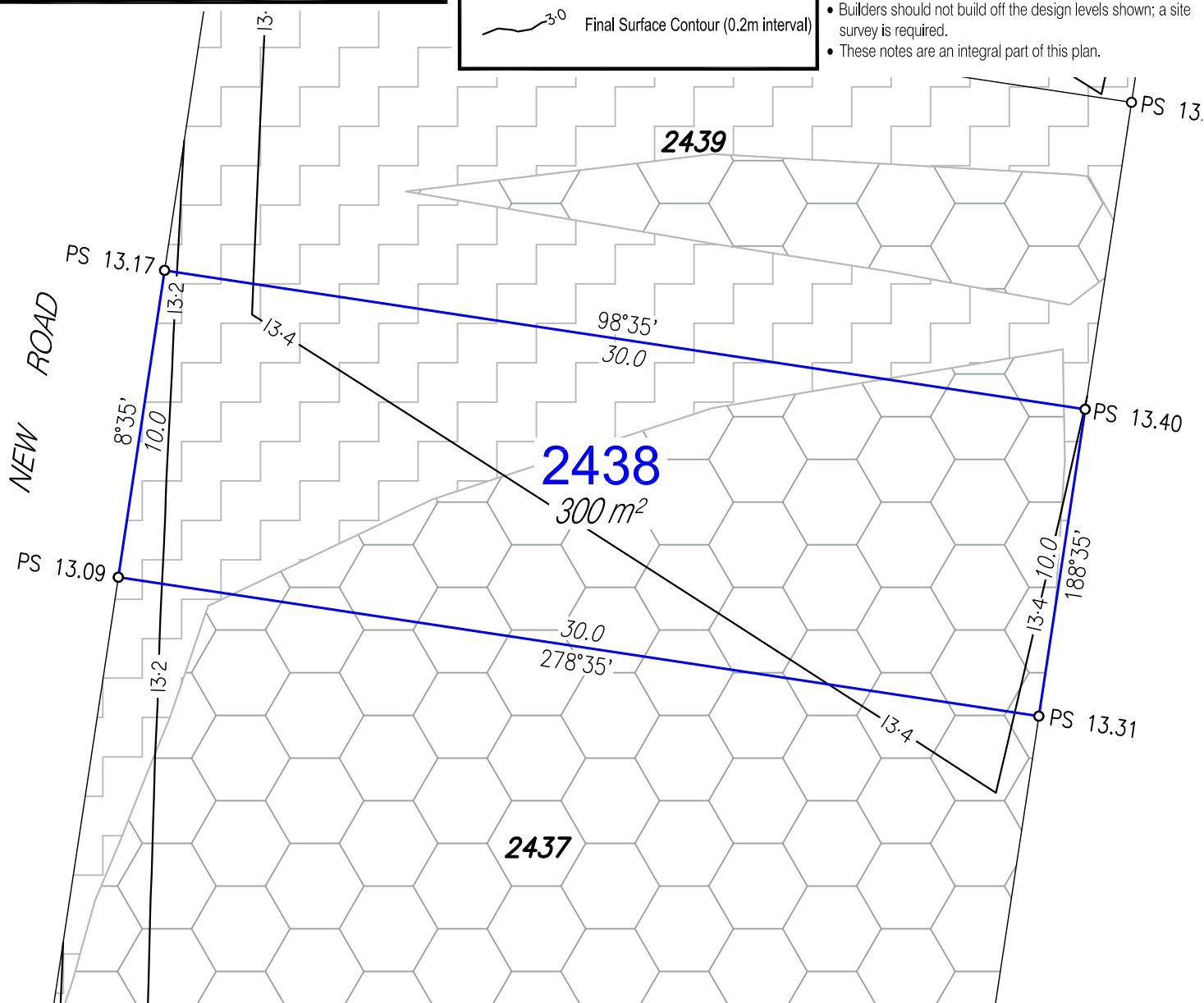
• The compaction of the fill will be done in accordance with Australian Standard AS3798-2007 *Guidelines on earthworks for commercial and residential developments* to Level 1 inspection and testing and the frequency of field density testing will be in accordance with Table 8.1 of AS3798-2007.

• Levels shown are referenced to the Australian Height Datum (AHD).

• This plan was prepared to satisfy Section 11 of the Land Sales Act 1984.

• Builders should not build off the design levels shown; a site survey is required.

• These notes are an integral part of this plan.



Disclosure Plan

For Proposed Lot 2438

Harmony - Release 23

Currently Described as Part of Lot 5 on
SP304859

Locality: Palmview

Local Gov: S.C.R.C.

(to be shown on **SP330417**)

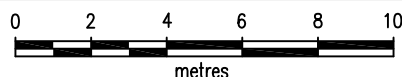


© COPYRIGHT PROTECTS THIS PLAN
Unauthorised reproduction or amendment
not permitted. Please contact the author.

RPS Australia East Pty Ltd
ACN 140 292 762
ABN 44 140 292 762

1 Innovation Parkway, Birtinya, Qld, 4575
PO BOX 6149, Meridan Plains, Qld, 4551

T 07 5436 7888
F 07 5493 6630
W rpsgroup.com



SCALE 1:200 IS APPLICABLE ONLY
TO THE ORIGINAL SHEET SIZE. (A4)



Drawn: MDB

Date: 6/09/2021

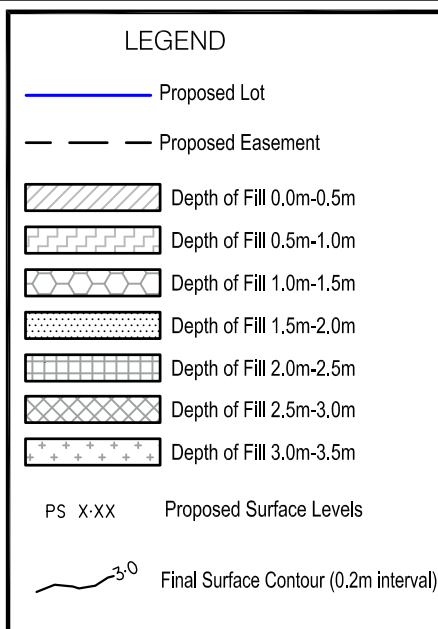
Dwg No: 107461-140.dwg

Cadastral Surveyor :
(Authorised Delegate)

Amended: 14/10/2021

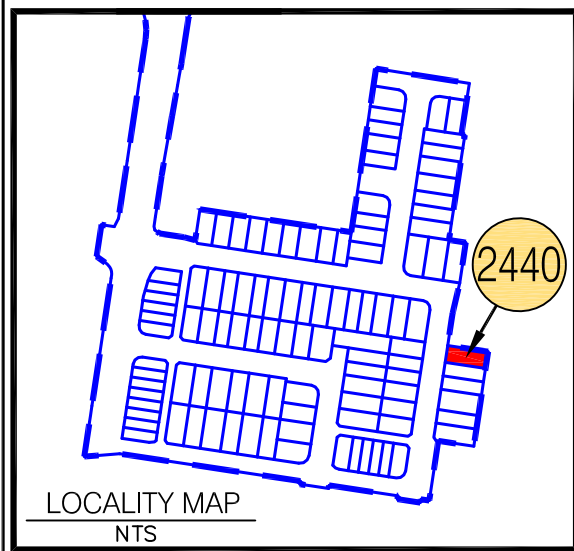
Plan No:
107461-140 L2438

Rev :
A



- These notes are an integral part of this plan.

A



LEGEND	
	Proposed Lot
	Proposed Easement
	Depth of Fill 0.0m-0.5m
	Depth of Fill 0.5m-1.0m
	Depth of Fill 1.0m-1.5m
	Depth of Fill 1.5m-2.0m
	Depth of Fill 2.0m-2.5m
	Depth of Fill 2.5m-3.0m
	Depth of Fill 3.0m-3.5m
PS X.XX	Proposed Surface Levels
	Final Surface Contour (0.2m interval)

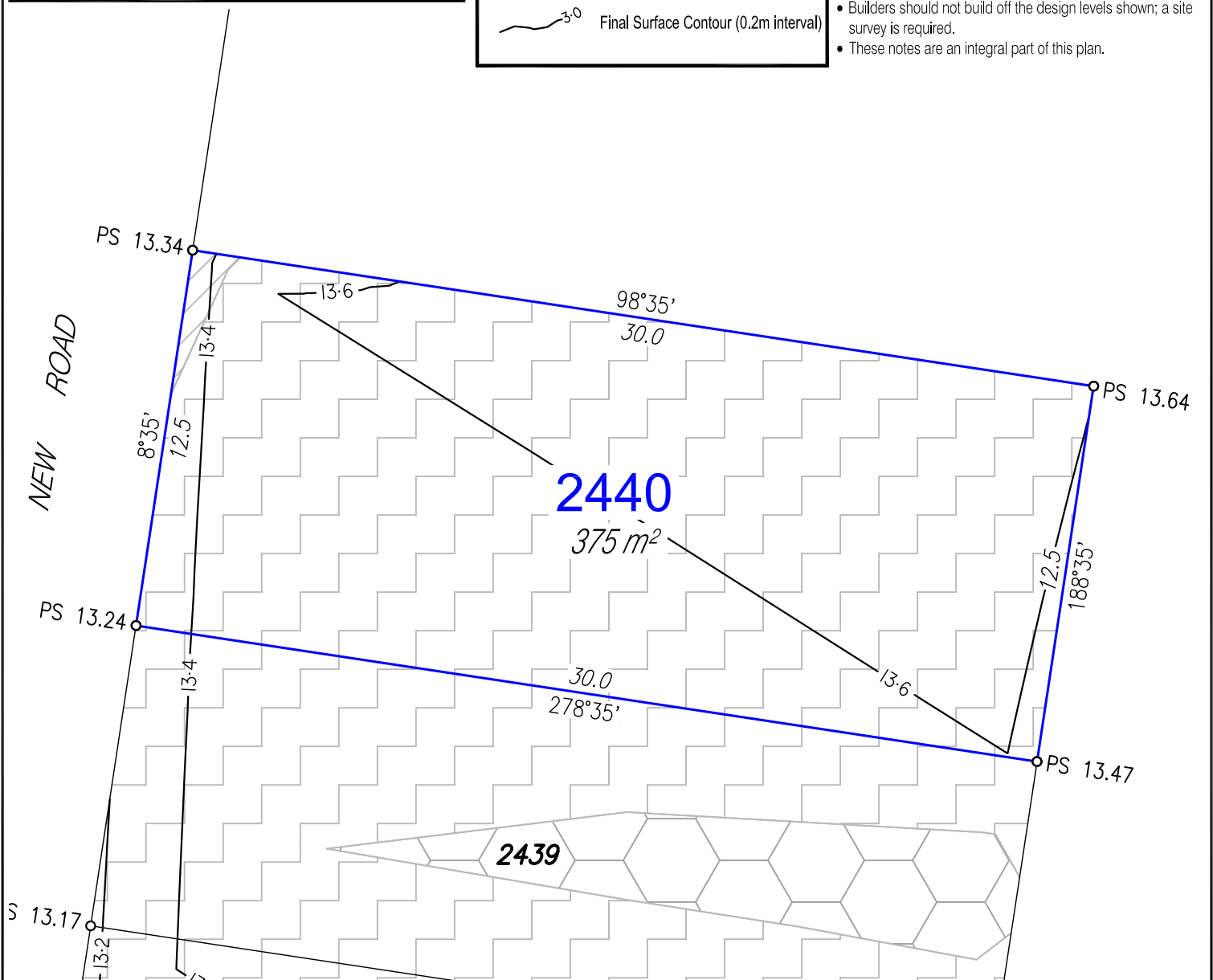
NOTES:

Approval Details:

RAL 21/0094 - approval pending

OPW 21/0455 - approval pending

- Areas and Dimensions are subject to survey plan registration.
- Proposed contours, Fill & Final surface level information is as specified on Preliminary Design information prepared by Calibre Consulting Engineers.
(File: R23 tin design.12daz received on 3/09/2021);
These may differ from constructed values, which will not be deemed to be inaccurate for any variance up to +/- 0.5m.
- The compaction of the fill will be done in accordance with Australian Standard AS3798-2007 *Guidelines on earthworks for commercial and residential developments* to Level 1 inspection and testing and the frequency of field density testing will be in accordance with Table 8.1 of AS3798-2007.
- Levels shown are referenced to the Australian Height Datum (AHD).
- This plan was prepared to satisfy Section 11 of the Land Sales Act 1984.
- Builders should not build off the design levels shown; a site survey is required.
- These notes are an integral part of this plan.



Disclosure Plan

For Proposed Lot 2440

Harmony - Release 23

Currently Described as Part of Lot 9019

on SP319476

Locality: Palmview

Local Gov: S.C.R.C.

(to be shown on **SP330417**)

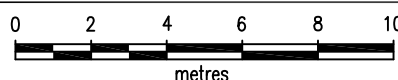


© COPYRIGHT PROTECTS THIS PLAN
Unauthorised reproduction or amendment
not permitted. Please contact the author.

RPS Australia East Pty Ltd
ACN 140 292 762
ABN 44 140 292 762

1 Innovation Parkway, Birtinya, Qld, 4575
PO BOX 6149, Meridan Plains, Qld, 4551

T 07 5436 7888
F 07 5493 6630
W rpsgroup.com



SCALE 1:200 IS APPLICABLE ONLY
TO THE ORIGINAL SHEET SIZE. (A4)



Drawn: MDB

Date: 6/09/2021

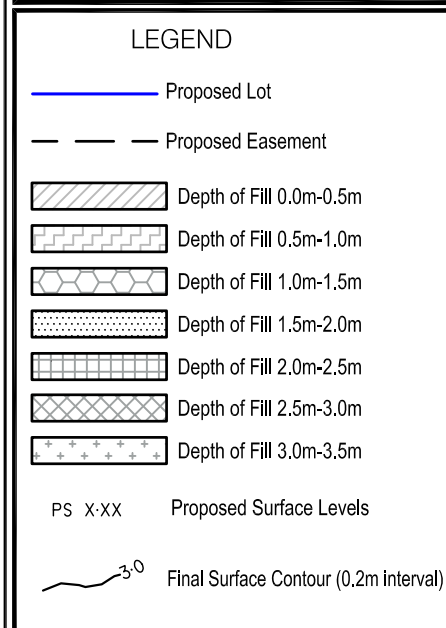
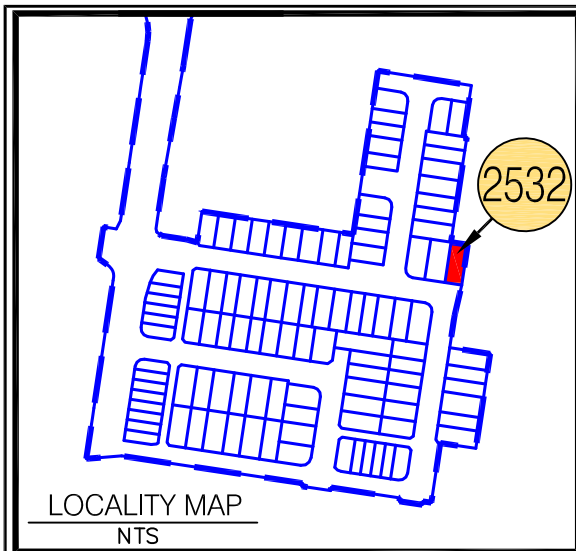
Dwg No: 107461-140.dwg

Cadastral Surveyor :
(Authorised Delegate)

Amended: 14/10/2021

Plan No:
107461-140 L2440

Rev :
A



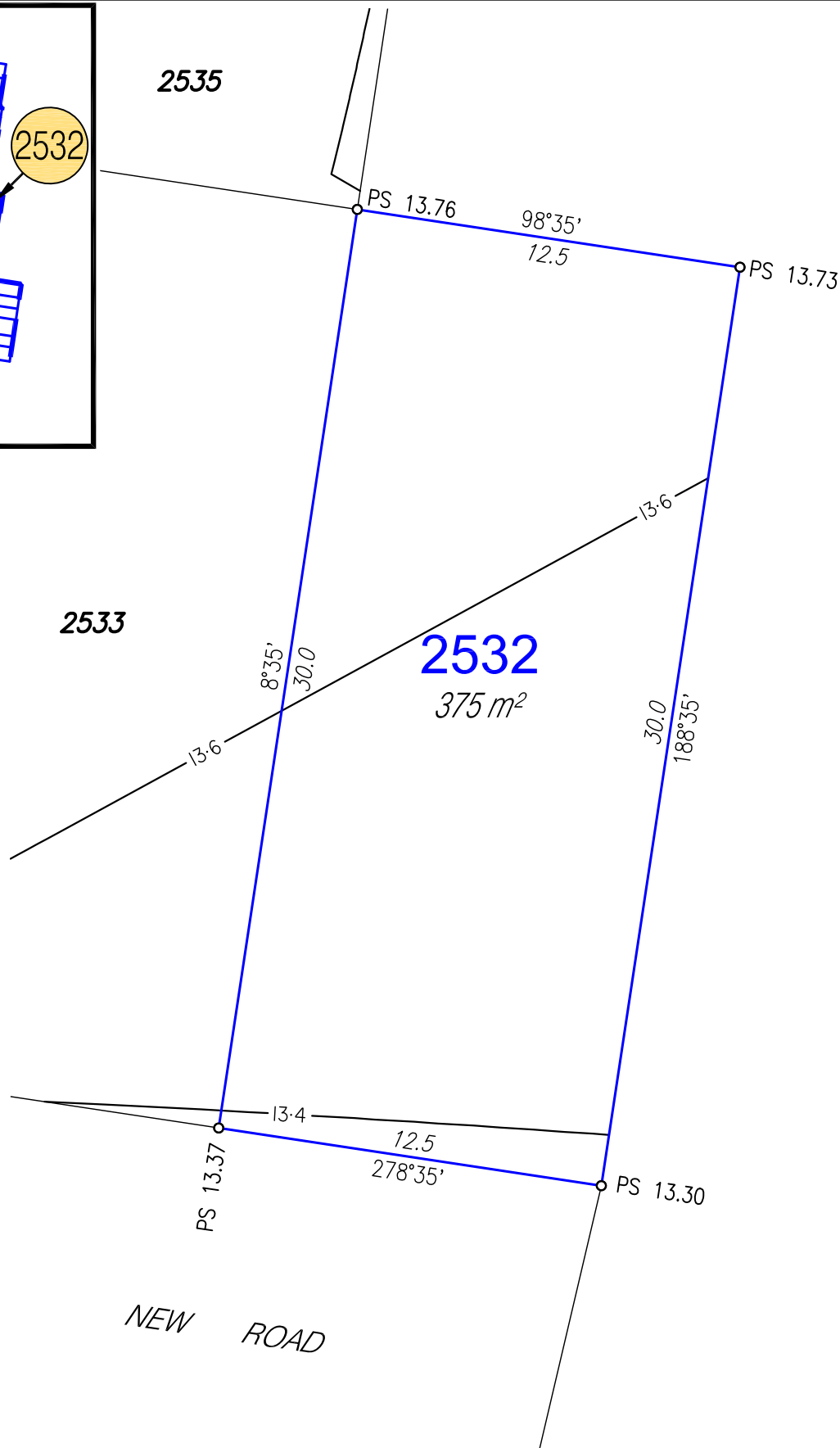
NOTES:

Approval Details:

RAL 21/0094 - approval pending

OPW 21/0455 - approval pending

- Areas and Dimensions are subject to survey plan registration.
- Proposed contours, Fill & Final surface level information is as specified on Preliminary Design information prepared by Calibre Consulting Engineers.
(File: R23 tin design.12daz received on 3/09/2021);
These may differ from constructed values, which will not be deemed to be inaccurate for any variance up to +/- 0.5m.
- The compaction of the fill will be done in accordance with Australian Standard AS3798-2007 *Guidelines on earthworks for commercial and residential developments* to Level 1 inspection and testing and the frequency of field density testing will be in accordance with Table 8.1 of AS3798-2007.
- Levels shown are referenced to the Australian Height Datum (AHD).
- This plan was prepared to satisfy Section 11 of the Land Sales Act 1984.
- Builders should not build off the design levels shown; a site survey is required.
- These notes are an integral part of this plan.



Disclosure Plan

For Proposed Lot 2532
Harmony - Release 23

Currently Described as Part of Lot 9019
on SP319476

Locality: Palmview
Local Gov: S.C.R.C.

(to be shown on **SP330417**)

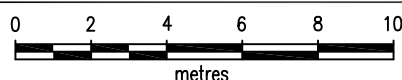


© COPYRIGHT PROTECTS THIS PLAN
Unauthorised reproduction or amendment
not permitted. Please contact the author.

RPS Australia East Pty Ltd
ACN 140 292 762
ABN 44 140 292 762

1 Innovation Parkway, Birtinya, Qld, 4575
PO BOX 6149, Meridan Plains, Qld, 4551

T 07 5436 7888
F 07 5493 6630
W rpsgroup.com



SCALE 1:200 IS APPLICABLE ONLY
TO THE ORIGINAL SHEET SIZE. (A4)



Drawn: MDB

Date: 6/09/2021

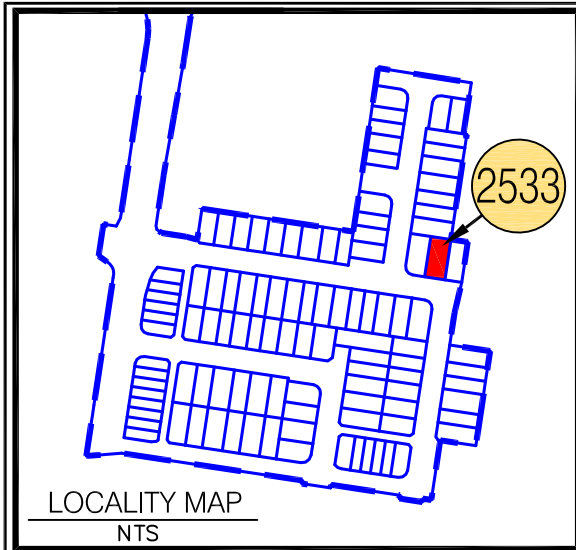
Dwg No: 107461-140.dwg

Cadastral Surveyor :
(Authorised Delegate)

Amended: 14/10/2021

Plan No:
107461-140 L2532

Rev :
A



LEGEND

— Proposed Lot

--- Proposed Easement

Depth of Fill 0.0m-0.5m

Depth of Fill 0.5m-1.0m

Depth of Fill 1.0m-1.5m

Depth of Fill 1.5m-2.0m

Depth of Fill 2.0m-2.5m

Depth of Fill 2.5m-3.0m

Depth of Fill 3.0m-3.5m

PS X.XX Proposed Surface Levels

3.0 Final Surface Contour (0.2m interval)

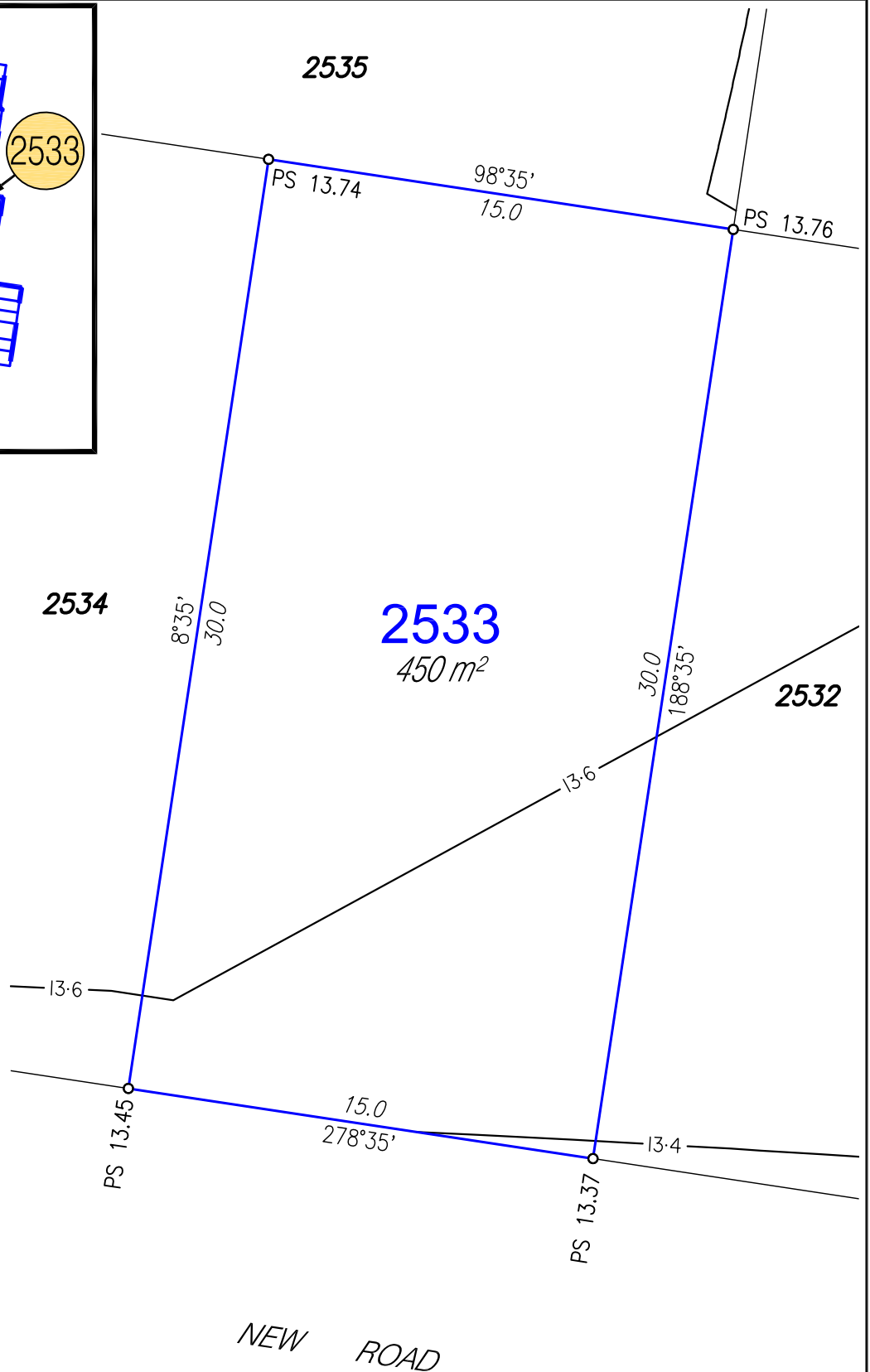
NOTES:

Approval Details:

RAL 21/0094 - approval pending

OPW 21/0455 - approval pending

- Areas and Dimensions are subject to survey plan registration.
- Proposed contours, Fill & Final surface level information is as specified on Preliminary Design information prepared by Calibre Consulting Engineers.
(File: R23 tin design.12daz received on 3/09/2021);
These may differ from constructed values, which will not be deemed to be inaccurate for any variance up to +/- 0.5m.
- The compaction of the fill will be done in accordance with Australian Standard AS3798-2007 *Guidelines on earthworks for commercial and residential developments* to Level 1 inspection and testing and the frequency of field density testing will be in accordance with Table 8.1 of AS3798-2007.
- Levels shown are referenced to the Australian Height Datum (AHD).
- This plan was prepared to satisfy Section 11 of the Land Sales Act 1984.
- Builders should not build off the design levels shown; a site survey is required.
- These notes are an integral part of this plan.



Disclosure Plan

For Proposed Lot 2533
Harmony - Release 23

Currently Described as Part of Lot 9019
on SP319476

Locality: Palmview
Local Gov: S.C.R.C.

(to be shown on **SP330417**)

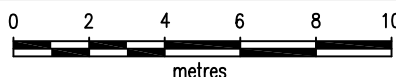


© COPYRIGHT PROTECTS THIS PLAN
Unauthorised reproduction or amendment
not permitted. Please contact the author.

RPS Australia East Pty Ltd
ACN 140 292 762
ABN 44 140 292 762

1 Innovation Parkway, Birtinya, Qld, 4575
PO BOX 6149, Meridan Plains, Qld, 4551

T 07 5436 7888
F 07 5493 6630
W rpsgroup.com



SCALE 1:200 IS APPLICABLE ONLY
TO THE ORIGINAL SHEET SIZE. (A4)



Drawn: MDB

Date: 6/09/2021

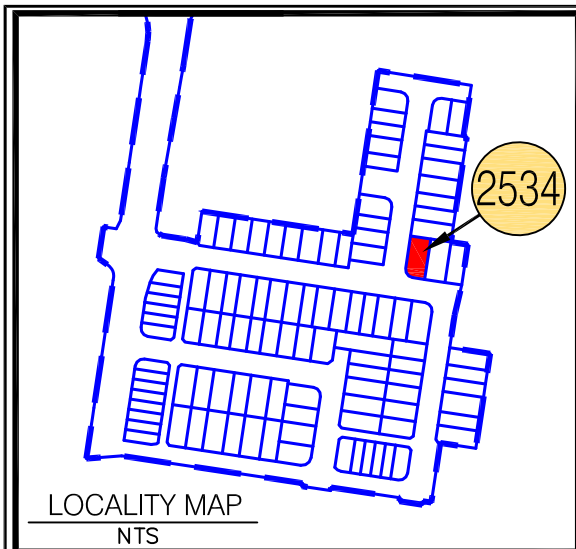
Dwg No: 107461-140.dwg

Cadastral Surveyor :
(Authorised Delegate)

Amended: 14/10/2021

Plan No:
107461-140 L2533

Rev :
A



LEGEND

— Proposed Lot

--- Proposed Easement

Depth of Fill 0.0m-0.5m

Depth of Fill 0.5m-1.0m

Depth of Fill 1.0m-1.5m

Depth of Fill 1.5m-2.0m

Depth of Fill 2.0m-2.5m

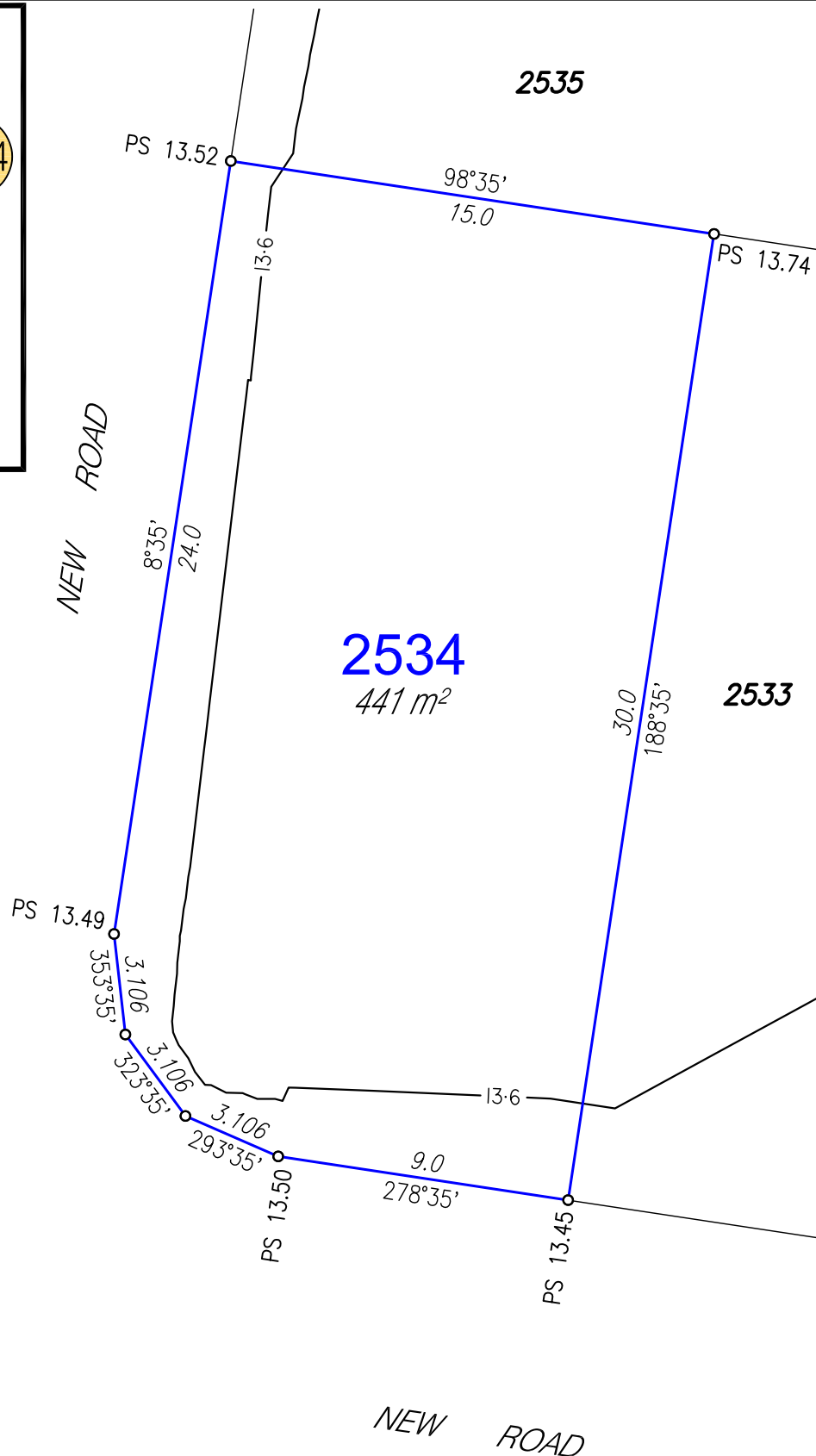
Depth of Fill 2.5m-3.0m

Depth of Fill 3.0m-3.5m

PS X.XX Proposed Surface Levels

Final Surface Contour (0.2m interval)

- NOTES:**
- Approval Details:
 RAL 21/0094 - approval pending
 OPW 21/0455 - approval pending
- Areas and Dimensions are subject to survey plan registration.
 - Proposed contours, Fill & Final surface level information is as specified on Preliminary Design information prepared by Calibre Consulting Engineers.
 (File: R23 tin design.12daz received on 3/09/2021);
 These may differ from constructed values, which will not be deemed to be inaccurate for any variance up to +/- 0.5m.
 - The compaction of the fill will be done in accordance with Australian Standard AS3798-2007 *Guidelines on earthworks for commercial and residential developments* to Level 1 inspection and testing and the frequency of field density testing will be in accordance with Table 8.1 of AS3798-2007.
 - Levels shown are referenced to the Australian Height Datum (AHD).
 - This plan was prepared to satisfy Section 11 of the Land Sales Act 1984.
 - Builders should not build off the design levels shown; a site survey is required.
 - These notes are an integral part of this plan.



Disclosure Plan

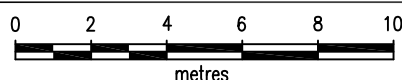
For Proposed Lot 2534
 Harmony - Release 23
 Currently Described as Part of Lot 9019
 on SP319476
 Locality: Palmview
 Local Gov: S.C.R.C.

(to be shown on **SP330417**)



© COPYRIGHT PROTECTS THIS PLAN
 Unauthorised reproduction or amendment
 not permitted. Please contact the author.

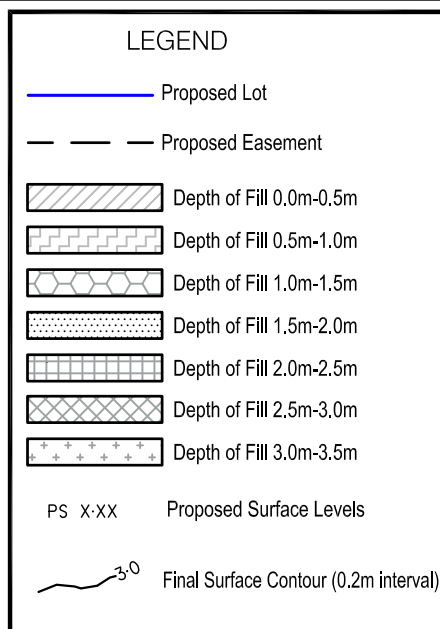
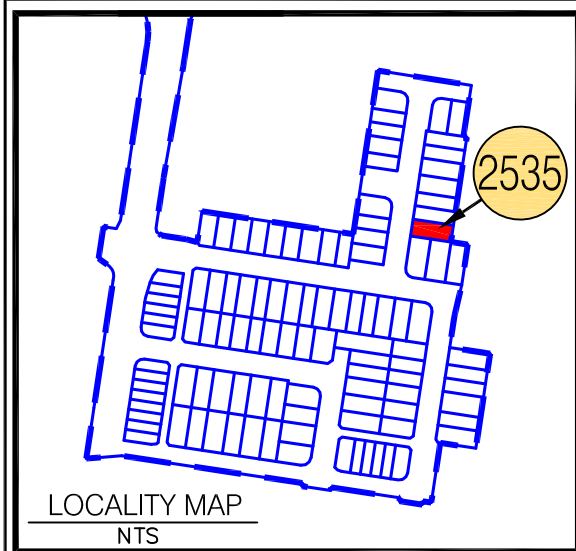
RPS Australia East Pty Ltd
 ACN 140 292 762
 ABN 44 140 292 762
 1 Innovation Parkway, Birtinya, Qld, 4575
 PO BOX 6149, Meridan Plains, Qld, 4551
 T 07 5436 7888
 F 07 5493 6630
 W rpsgroup.com



SCALE 1:200 IS APPLICABLE ONLY
 TO THE ORIGINAL SHEET SIZE. (A4)



Drawn: MDB	Date: 6/09/2021
Dwg No: 107461-140.dwg	
Cadastral Surveyor : (Authorised Delegate)	
Amended: 14/10/2021	
Plan No: 107461-140 L2534	Rev : A



NOTES:

Approval Details:

RAL 21/0094 - approval pending

OPW 21/0455 - approval pending

• Areas and Dimensions are subject to survey plan registration.

• Proposed contours, Fill & Final surface level information is as specified on Preliminary Design information prepared by Calibre Consulting Engineers.

(File: R23 tin design.12daz received on 3/09/2021);

These may differ from constructed values, which will not be deemed to be inaccurate for any variance up to +/- 0.5m.

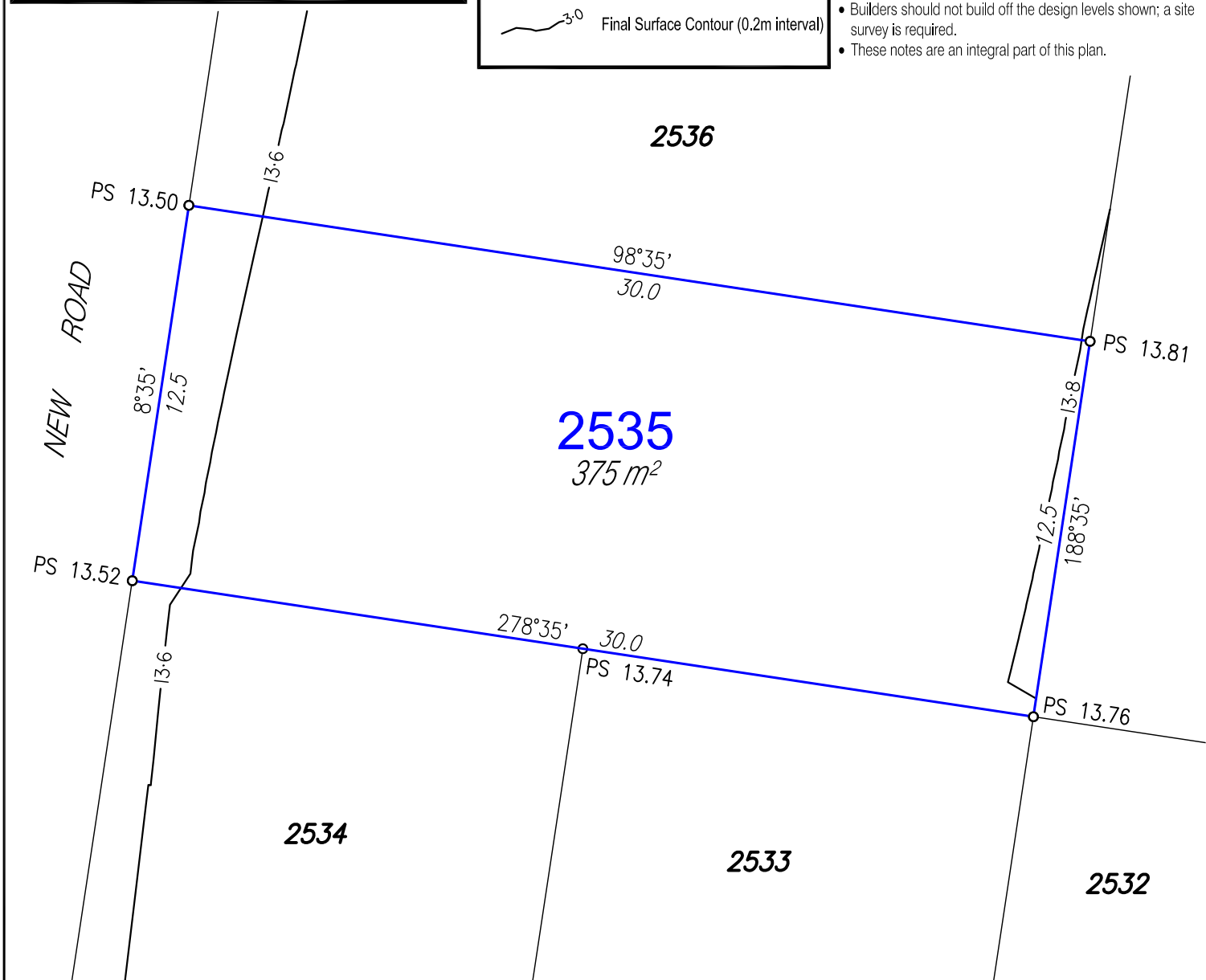
• The compaction of the fill will be done in accordance with Australian Standard AS3798-2007 *Guidelines on earthworks for commercial and residential developments* to Level 1 inspection and testing and the frequency of field density testing will be in accordance with Table 8.1 of AS3798-2007.

• Levels shown are referenced to the Australian Height Datum (AHD).

• This plan was prepared to satisfy Section 11 of the Land Sales Act 1984.

• Builders should not build off the design levels shown; a site survey is required.

• These notes are an integral part of this plan.



Disclosure Plan

For Proposed Lot 2535

Harmony - Release 23

Currently Described as Part of Lot 9019
on SP319476

Locality: Palmview

Local Gov: S.C.R.C.

(to be shown on **SP330417**)

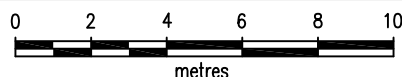


© COPYRIGHT PROTECTS THIS PLAN
Unauthorised reproduction or amendment
not permitted. Please contact the author.

RPS Australia East Pty Ltd
ACN 140 292 762
ABN 44 140 292 762

1 Innovation Parkway, Birtinya, Qld, 4575
PO BOX 6149, Meridan Plains, Qld, 4551

T 07 5436 7888
F 07 5493 6630
W rpsgroup.com



SCALE 1:200 IS APPLICABLE ONLY
TO THE ORIGINAL SHEET SIZE. (A4)



Drawn: MDB

Date: 6/09/2021

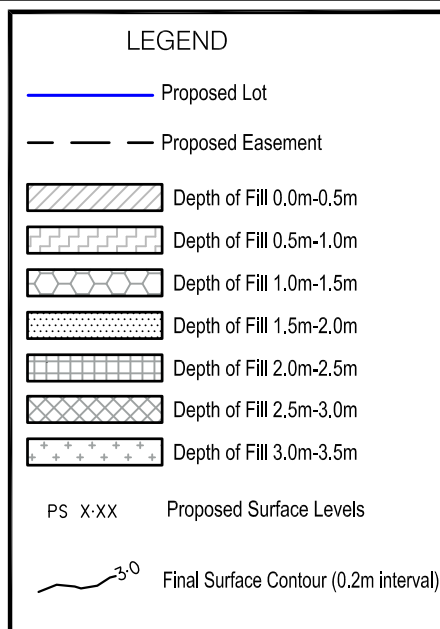
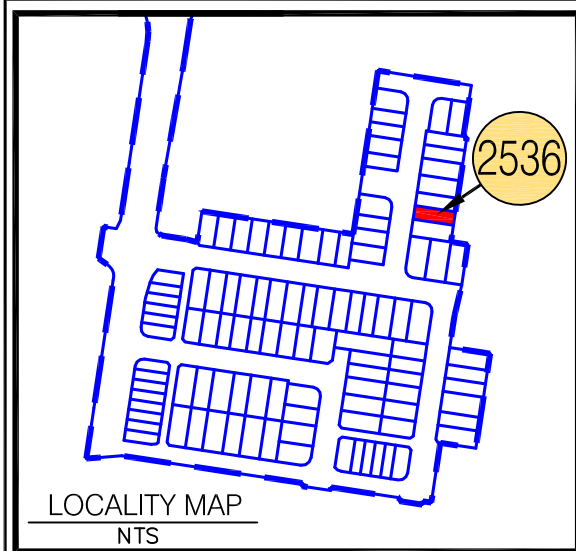
Dwg No: 107461-140.dwg

Cadastral Surveyor :
(Authorised Delegate)

Amended: 14/10/2021

Plan No:
107461-140 L2535

Rev :
A



NOTES:

Approval Details:

RAL 21/0094 - approval pending

OPW 21/0455 - approval pending

• Areas and Dimensions are subject to survey plan registration.

• Proposed contours, Fill & Final surface level information is as specified on Preliminary Design information prepared by Calibre Consulting Engineers.

(File: R23 tin design.12daz received on 3/09/2021);

These may differ from constructed values, which will not be deemed to be inaccurate for any variance up to +/- 0.5m.

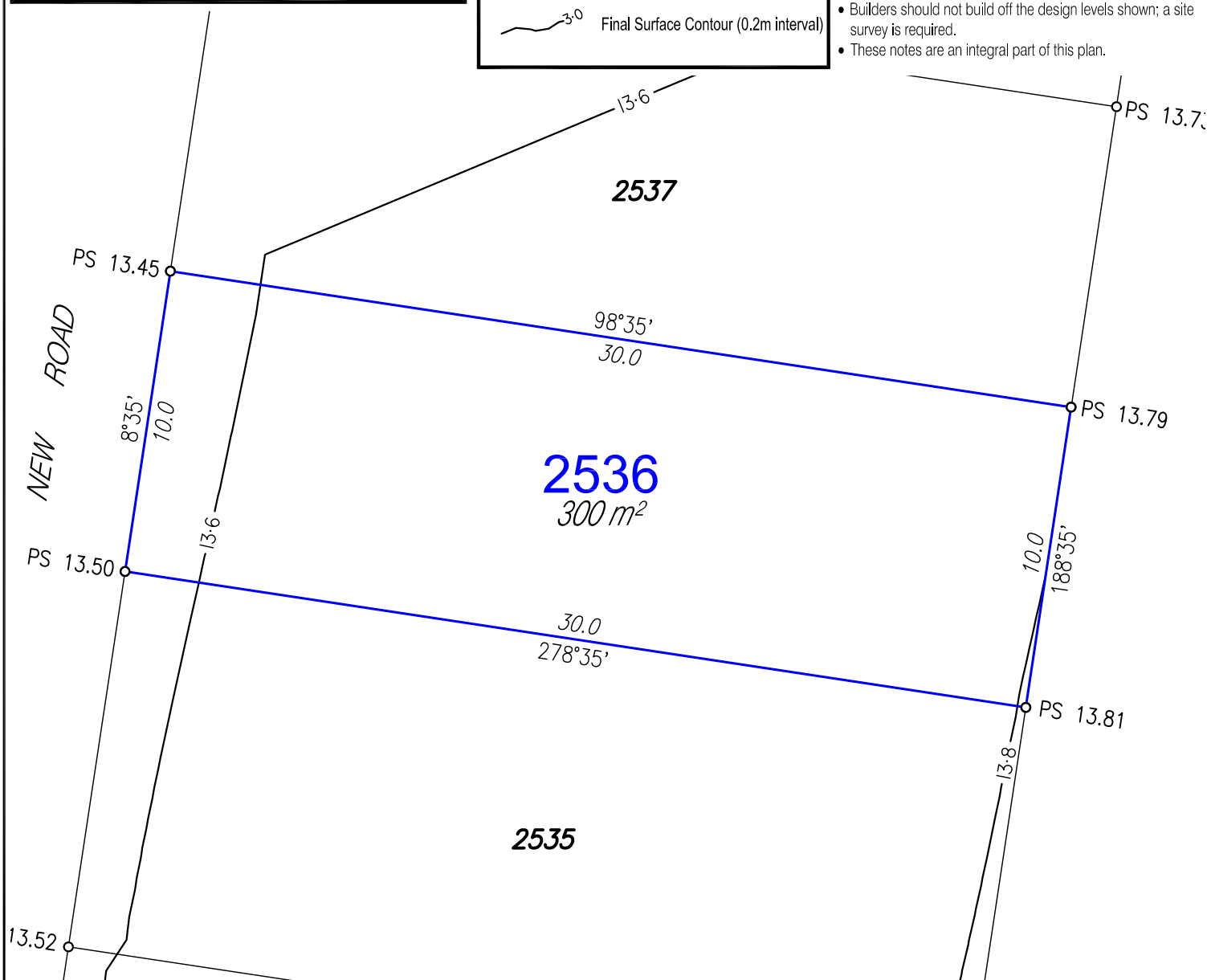
• The compaction of the fill will be done in accordance with Australian Standard AS3798-2007 *Guidelines on earthworks for commercial and residential developments* to Level 1 inspection and testing and the frequency of field density testing will be in accordance with Table 8.1 of AS3798-2007.

• Levels shown are referenced to the Australian Height Datum (AHD).

• This plan was prepared to satisfy Section 11 of the Land Sales Act 1984.

• Builders should not build off the design levels shown; a site survey is required.

• These notes are an integral part of this plan.



Disclosure Plan

For Proposed Lot 2536

Harmony - Release 23

Currently Described as Part of Lot 9019
on SP319476

Locality: Palmview

Local Gov: S.C.R.C.

(to be shown on **SP330417**)

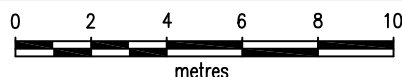


© COPYRIGHT PROTECTS THIS PLAN
Unauthorised reproduction or amendment
not permitted. Please contact the author.

RPS Australia East Pty Ltd
ACN 140 292 762
ABN 44 140 292 762

1 Innovation Parkway, Birtinya, Qld, 4575
PO BOX 6149, Meridan Plains, Qld, 4551

T 07 5436 7888
F 07 5493 6630
W rpsgroup.com



SCALE 1:200 IS APPLICABLE ONLY
TO THE ORIGINAL SHEET SIZE. (A4)



Drawn: MDB

Date: 6/09/2021

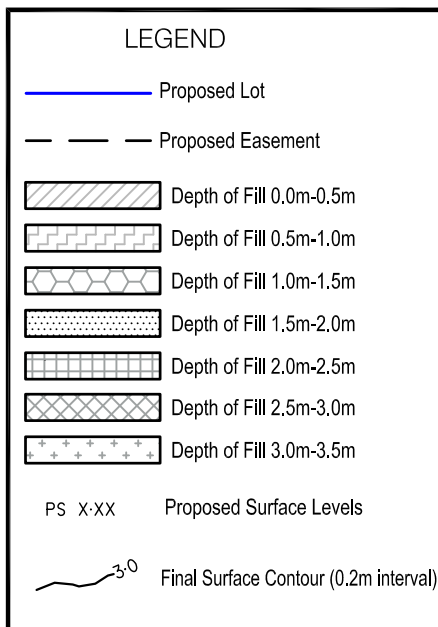
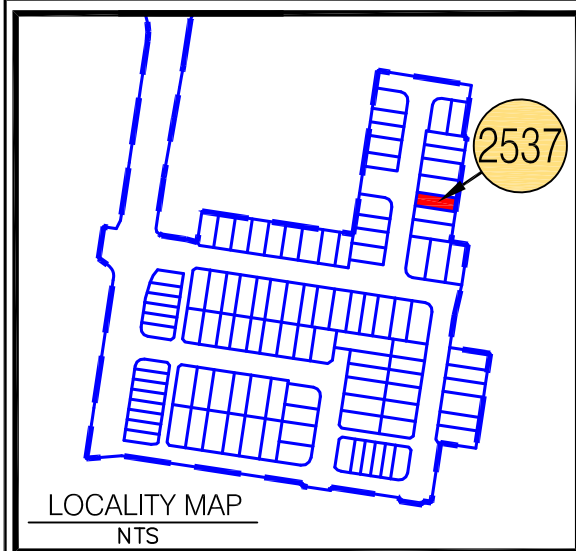
Dwg No: 107461-140.dwg

Cadastral Surveyor :
(Authorised Delegate)

Amended: 14/10/2021

Plan No:
107461-140 L2536

Rev :
A



NOTES:

Approval Details:

RAL 21/0094 - approval pending

OPW 21/0455 - approval pending

• Areas and Dimensions are subject to survey plan registration.

• Proposed contours, Fill & Final surface level information is as specified on Preliminary Design information prepared by Calibre Consulting Engineers.

(File: R23 tin design.12daz received on 3/09/2021);

These may differ from constructed values, which will not be deemed to be inaccurate for any variance up to +/- 0.5m.

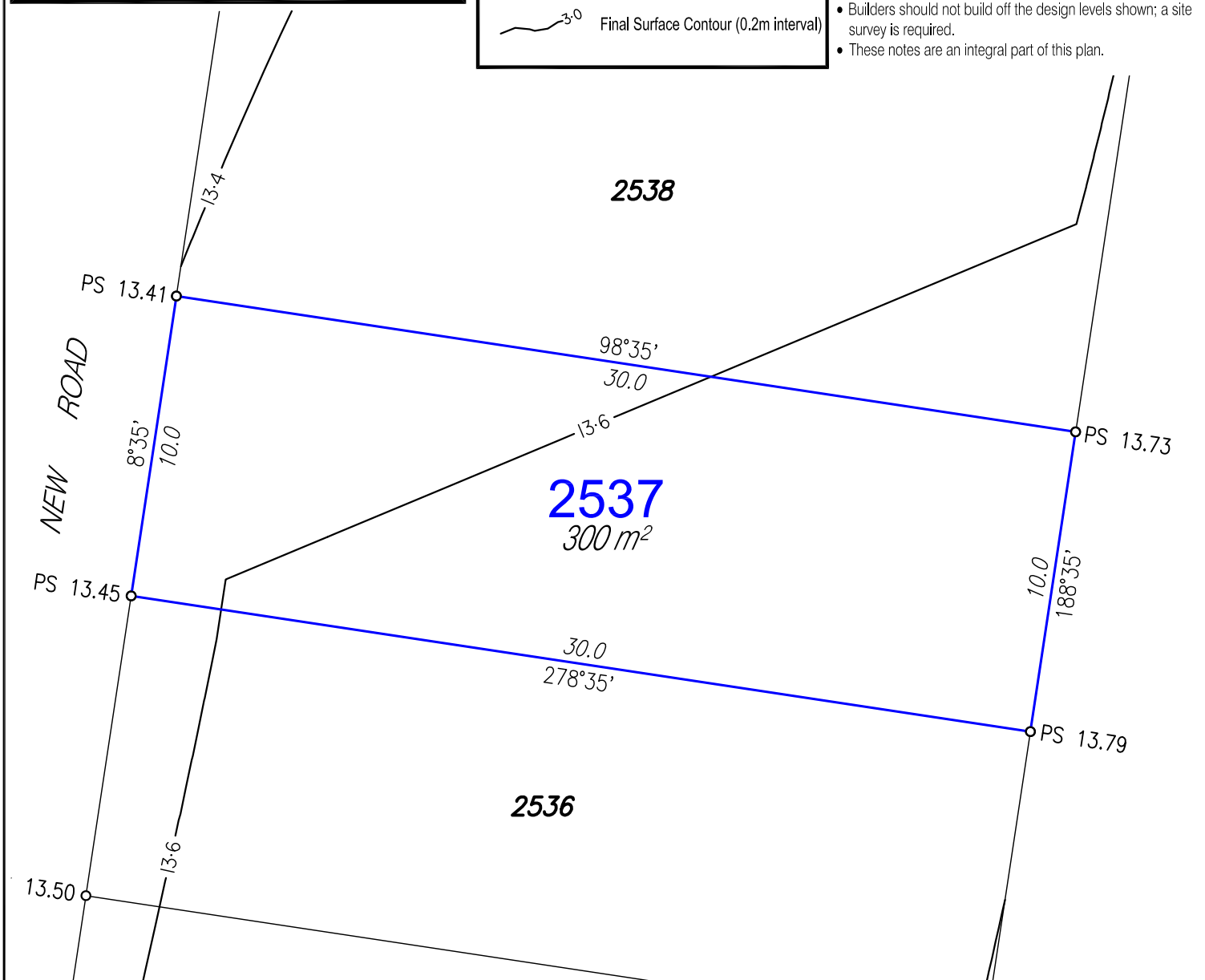
• The compaction of the fill will be done in accordance with Australian Standard AS3798-2007 *Guidelines on earthworks for commercial and residential developments* to Level 1 inspection and testing and the frequency of field density testing will be in accordance with Table 8.1 of AS3798-2007.

• Levels shown are referenced to the Australian Height Datum (AHD).

• This plan was prepared to satisfy Section 11 of the Land Sales Act 1984.

• Builders should not build off the design levels shown; a site survey is required.

• These notes are an integral part of this plan.



Disclosure Plan

For Proposed Lot 2537
Harmony - Release 23

Currently Described as Part of Lot 9019
on SP319476

Locality: Palmview
Local Gov: S.C.R.C.

(to be shown on **SP330417**)




© COPYRIGHT PROTECTS THIS PLAN
Unauthorised reproduction or amendment
not permitted. Please contact the author.

RPS Australia East Pty Ltd
ACN 140 292 762
ABN 44 140 292 762

1 Innovation Parkway, Birtinya, Qld, 4575
PO BOX 6149, Meridan Plains, Qld, 4551

T 07 5436 7888
F 07 5493 6630
W rpsgroup.com



SCALE 1:200 IS APPLICABLE ONLY
TO THE ORIGINAL SHEET SIZE. (A4)



Drawn: MDB

Date: 6/09/2021

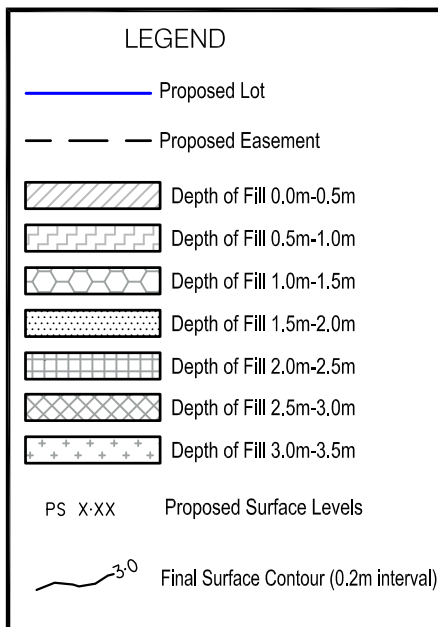
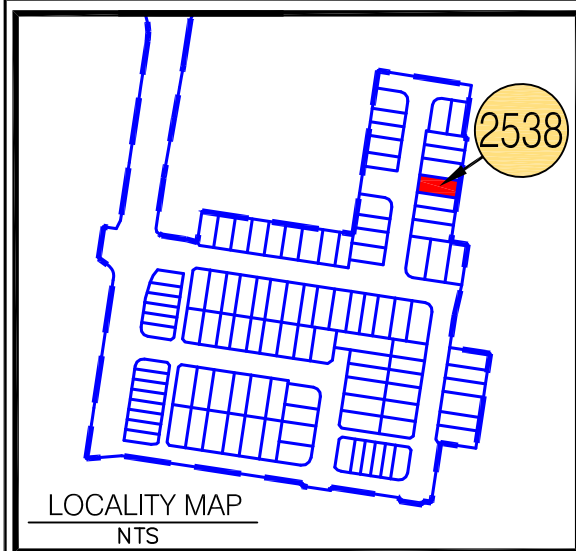
Dwg No: 107461-140.dwg

Cadastral Surveyor :
(Authorised Delegate)

Amended: 14/10/2021

Plan No:
107461-140 L2537

Rev :
A



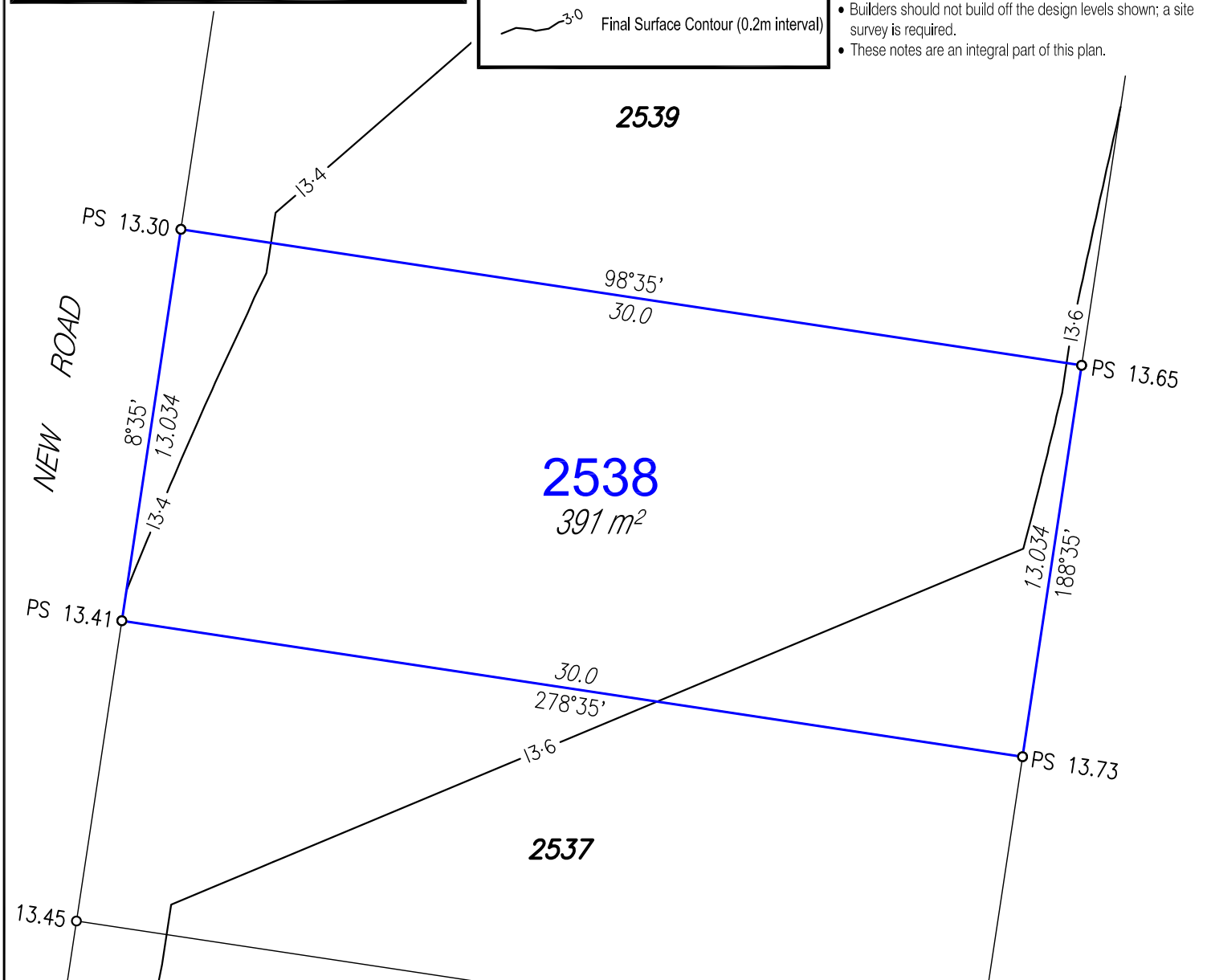
NOTES:

Approval Details:

RAL 21/0094 - approval pending

OPW 21/0455 - approval pending

- Areas and Dimensions are subject to survey plan registration.
- Proposed contours, Fill & Final surface level information is as specified on Preliminary Design information prepared by Calibre Consulting Engineers. (File: R23 tin design.12daz received on 3/09/2021); These may differ from constructed values, which will not be deemed to be inaccurate for any variance up to +/- 0.5m.
- The compaction of the fill will be done in accordance with Australian Standard AS3798-2007 *Guidelines on earthworks for commercial and residential developments* to Level 1 inspection and testing and the frequency of field density testing will be in accordance with Table 8.1 of AS3798-2007.
- Levels shown are referenced to the Australian Height Datum (AHD).
- This plan was prepared to satisfy Section 11 of the Land Sales Act 1984.
- Builders should not build off the design levels shown; a site survey is required.
- These notes are an integral part of this plan.



Disclosure Plan

For Proposed Lot 2538

Harmony - Release 23

Currently Described as Part of Lot 9019
on SP319476

Locality: Palmview
Local Gov: S.C.R.C.

(to be shown on **SP330417**)

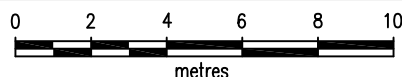


© COPYRIGHT PROTECTS THIS PLAN
Unauthorised reproduction or amendment
not permitted. Please contact the author.

RPS Australia East Pty Ltd
ACN 140 292 762
ABN 44 140 292 762

1 Innovation Parkway, Birtinya, Qld, 4575
PO BOX 6149, Meridan Plains, Qld, 4551

T 07 5436 7888
F 07 5493 6630
W rpsgroup.com



SCALE 1:200 IS APPLICABLE ONLY
TO THE ORIGINAL SHEET SIZE. (A4)



Drawn: MDB

Date: 6/09/2021

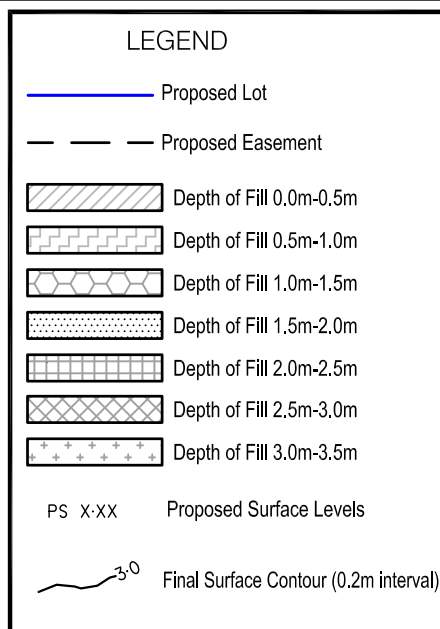
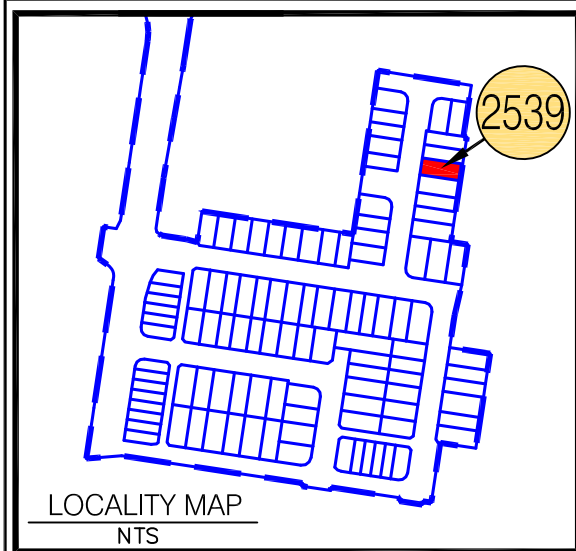
Dwg No: 107461-140.dwg

Cadastral Surveyor :
(Authorised Delegate)

Amended: 14/10/2021

Plan No:
107461-140 L2538

Rev :
A



NOTES:

Approval Details:

RAL 21/0094 - approval pending

OPW 21/0455 - approval pending

• Areas and Dimensions are subject to survey plan registration.

• Proposed contours, Fill & Final surface level information is as specified on Preliminary Design information prepared by Calibre Consulting Engineers.

(File: R23 tin design.12daz received on 3/09/2021);

These may differ from constructed values, which will not be deemed to be inaccurate for any variance up to +/- 0.5m.

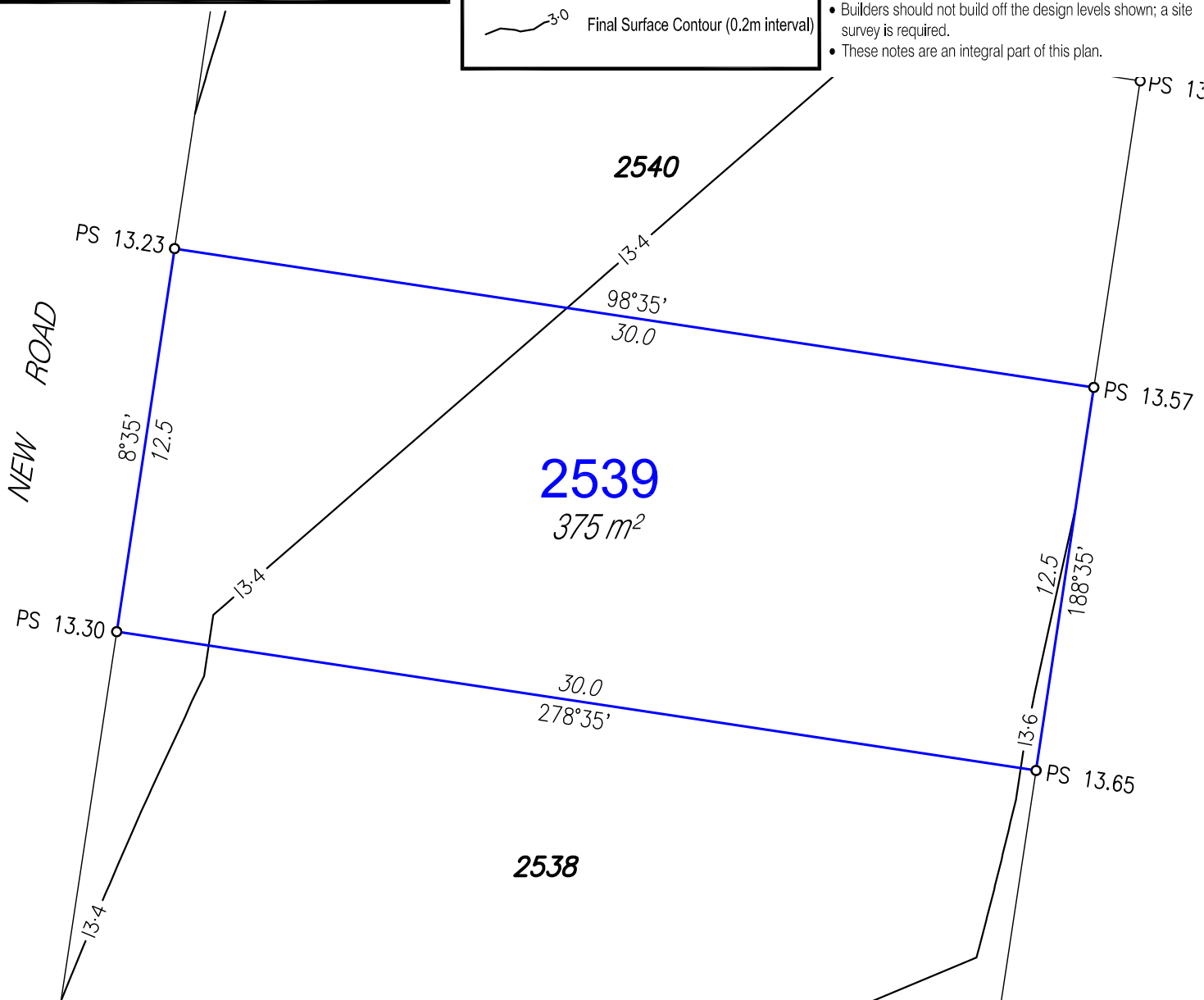
• The compaction of the fill will be done in accordance with Australian Standard AS3798-2007 *Guidelines on earthworks for commercial and residential developments* to Level 1 inspection and testing and the frequency of field density testing will be in accordance with Table 8.1 of AS3798-2007.

• Levels shown are referenced to the Australian Height Datum (AHD).

• This plan was prepared to satisfy Section 11 of the Land Sales Act 1984.

• Builders should not build off the design levels shown; a site survey is required.

• These notes are an integral part of this plan.



Disclosure Plan

For Proposed Lot 2539

Harmony - Release 23

Currently Described as Part of Lot 9019
on SP319476

Locality: Palmview

Local Gov: S.C.R.C.

(to be shown on **SP330417**)

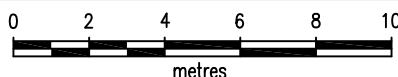


© COPYRIGHT PROTECTS THIS PLAN
Unauthorised reproduction or amendment
not permitted. Please contact the author.

RPS Australia East Pty Ltd
ACN 140 292 762
ABN 44 140 292 762

1 Innovation Parkway, Birtinya, Qld, 4575
PO BOX 6149, Meridan Plains, Qld, 4551

T 07 5436 7888
F 07 5493 6630
W rpsgroup.com



SCALE 1:200 IS APPLICABLE ONLY
TO THE ORIGINAL SHEET SIZE. (A4)



Drawn: MDB

Date: 6/09/2021

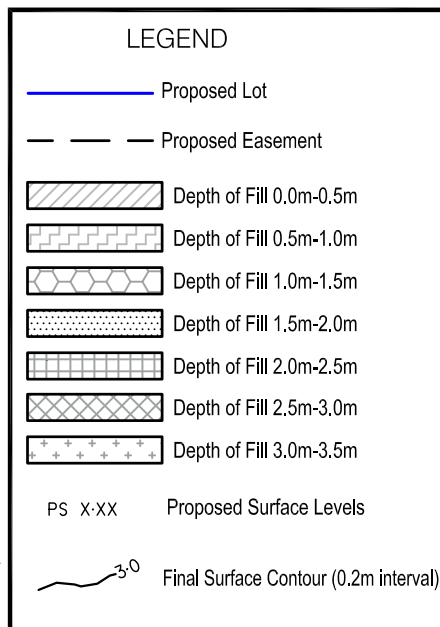
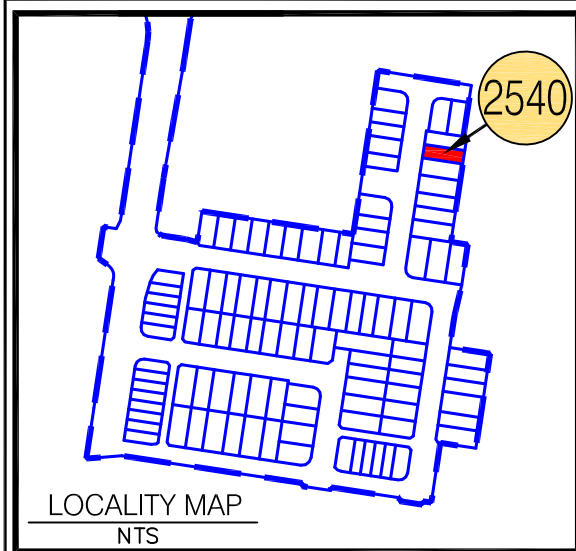
Dwg No: 107461-140.dwg

Cadastral Surveyor :
(Authorised Delegate)

Amended: 14/10/2021

Plan No:
107461-140 L2539

Rev :
A



NOTES:

Approval Details:

RAL 21/0094 - approval pending

OPW 21/0455 - approval pending

• Areas and Dimensions are subject to survey plan registration.

• Proposed contours, Fill & Final surface level information is as specified on Preliminary Design information prepared by Calibre Consulting Engineers.

(File: R23 tin design.12daz received on 3/09/2021);

These may differ from constructed values, which will not be deemed to be inaccurate for any variance up to +/- 0.5m.

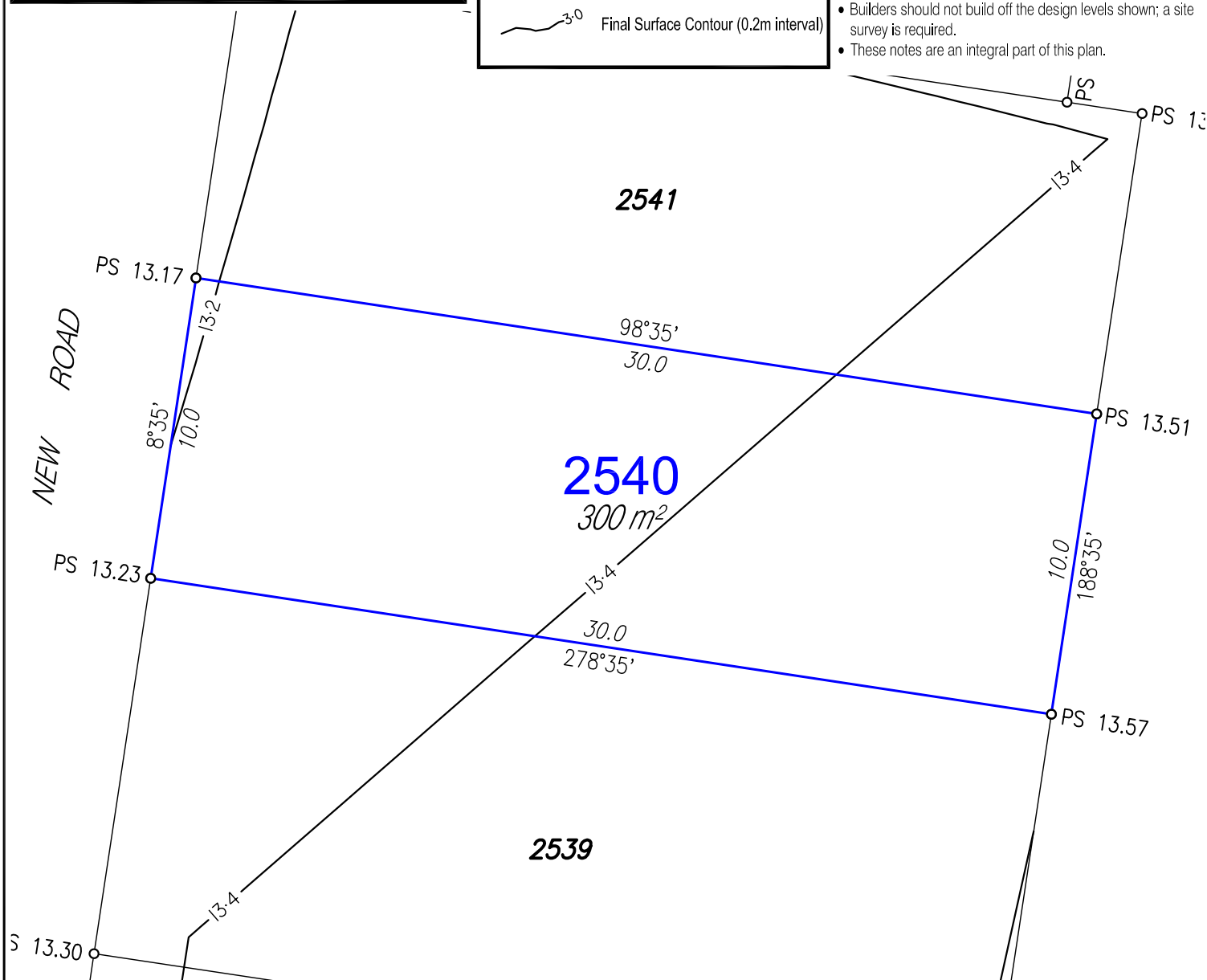
• The compaction of the fill will be done in accordance with Australian Standard AS3798-2007 *Guidelines on earthworks for commercial and residential developments* to Level 1 inspection and testing and the frequency of field density testing will be in accordance with Table 8.1 of AS3798-2007.

• Levels shown are referenced to the Australian Height Datum (AHD).

• This plan was prepared to satisfy Section 11 of the Land Sales Act 1984.

• Builders should not build off the design levels shown; a site survey is required.

• These notes are an integral part of this plan.



Disclosure Plan

For Proposed Lot 2540

Harmony - Release 23

Currently Described as Part of Lot 9019
on SP319476

Locality: Palmview

Local Gov: S.C.R.C.

(to be shown on **SP330417**)

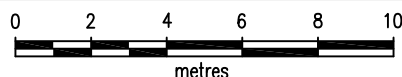


© COPYRIGHT PROTECTS THIS PLAN
Unauthorised reproduction or amendment
not permitted. Please contact the author.

RPS Australia East Pty Ltd
ACN 140 292 762
ABN 44 140 292 762

1 Innovation Parkway, Birtinya, Qld, 4575
PO BOX 6149, Meridan Plains, Qld, 4551

T 07 5436 7888
F 07 5493 6630
W rpsgroup.com



SCALE 1:200 IS APPLICABLE ONLY
TO THE ORIGINAL SHEET SIZE. (A4)



Drawn: MDB

Date: 6/09/2021

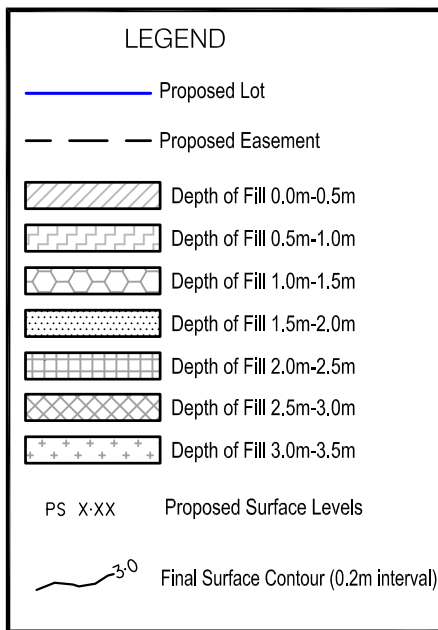
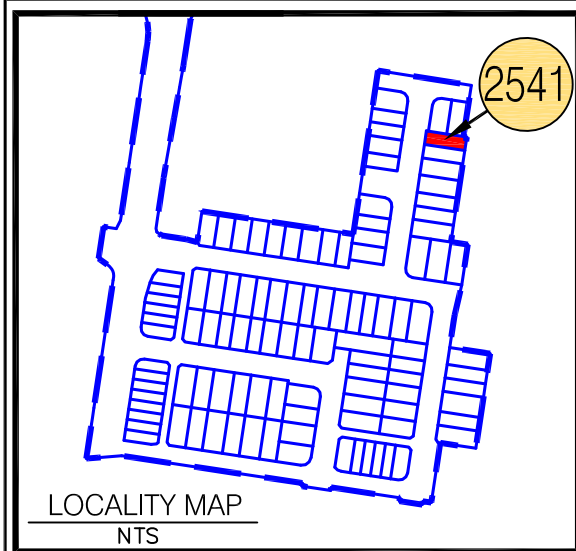
Dwg No: 107461-140.dwg

Cadastral Surveyor :
(Authorised Delegate)

Amended: 14/10/2021

Plan No:
107461-140 L2540

Rev :
A



NOTES:

Approval Details:

RAL 21/0094 - approval pending

OPW 21/0455 - approval pending

• Areas and Dimensions are subject to survey plan registration.

• Proposed contours, Fill & Final surface level information is as specified on Preliminary Design information prepared by Calibre Consulting Engineers.

(File: R23 tin design.12daz received on 3/09/2021);

These may differ from constructed values, which will not be deemed to be inaccurate for any variance up to +/- 0.5m.

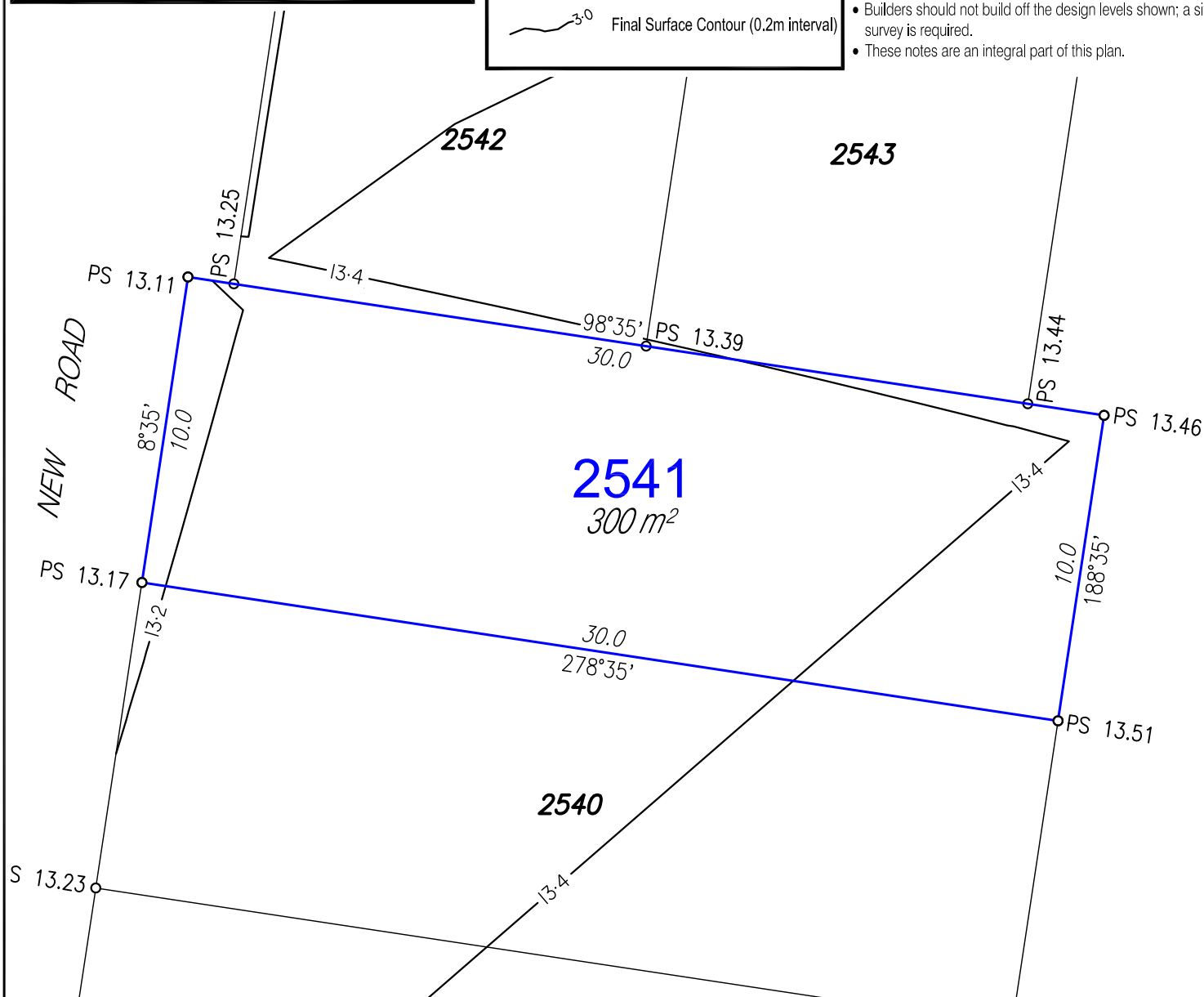
• The compaction of the fill will be done in accordance with Australian Standard AS3798-2007 *Guidelines on earthworks for commercial and residential developments* to Level 1 inspection and testing and the frequency of field density testing will be in accordance with Table 8.1 of AS3798-2007.

• Levels shown are referenced to the Australian Height Datum (AHD).

• This plan was prepared to satisfy Section 11 of the Land Sales Act 1984.

• Builders should not build off the design levels shown; a site survey is required.

• These notes are an integral part of this plan.



Disclosure Plan

For Proposed Lot 2541
Harmony - Release 23

Currently Described as Part of Lot 9019
on SP319476

Locality: Palmview
Local Gov: S.C.R.C.

(to be shown on **SP330417**)




© COPYRIGHT PROTECTS THIS PLAN
Unauthorised reproduction or amendment
not permitted. Please contact the author.

RPS Australia East Pty Ltd
ACN 140 292 762
ABN 44 140 292 762

1 Innovation Parkway, Birtinya, Qld, 4575
PO BOX 6149, Meridan Plains, Qld, 4551

T 07 5436 7888
F 07 5493 6630
W rpsgroup.com



SCALE 1:200 IS APPLICABLE ONLY
TO THE ORIGINAL SHEET SIZE. (A4)



Drawn: MDB

Date: 6/09/2021

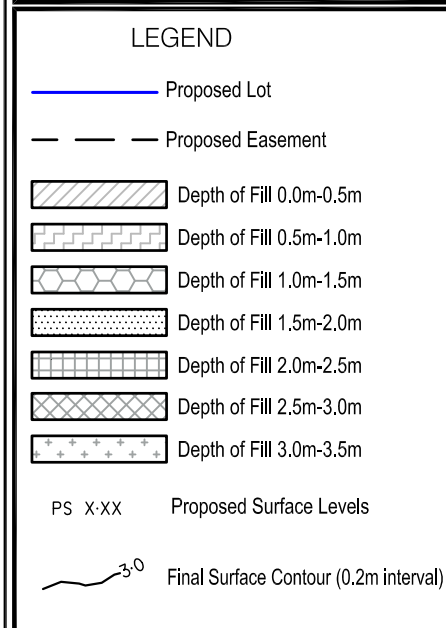
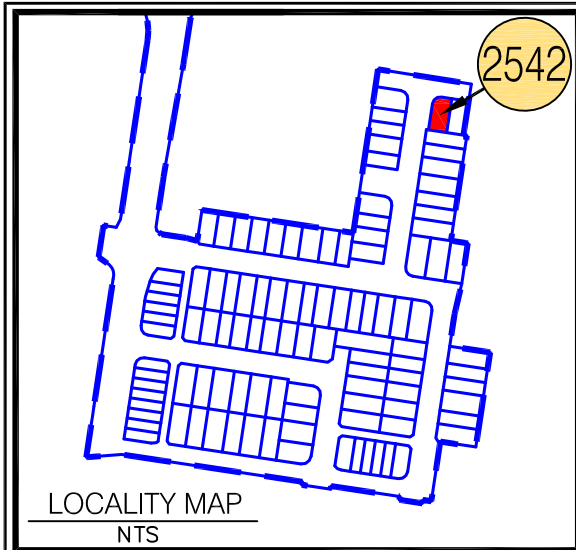
Dwg No: 107461-140.dwg

Cadastral Surveyor :
(Authorised Delegate)

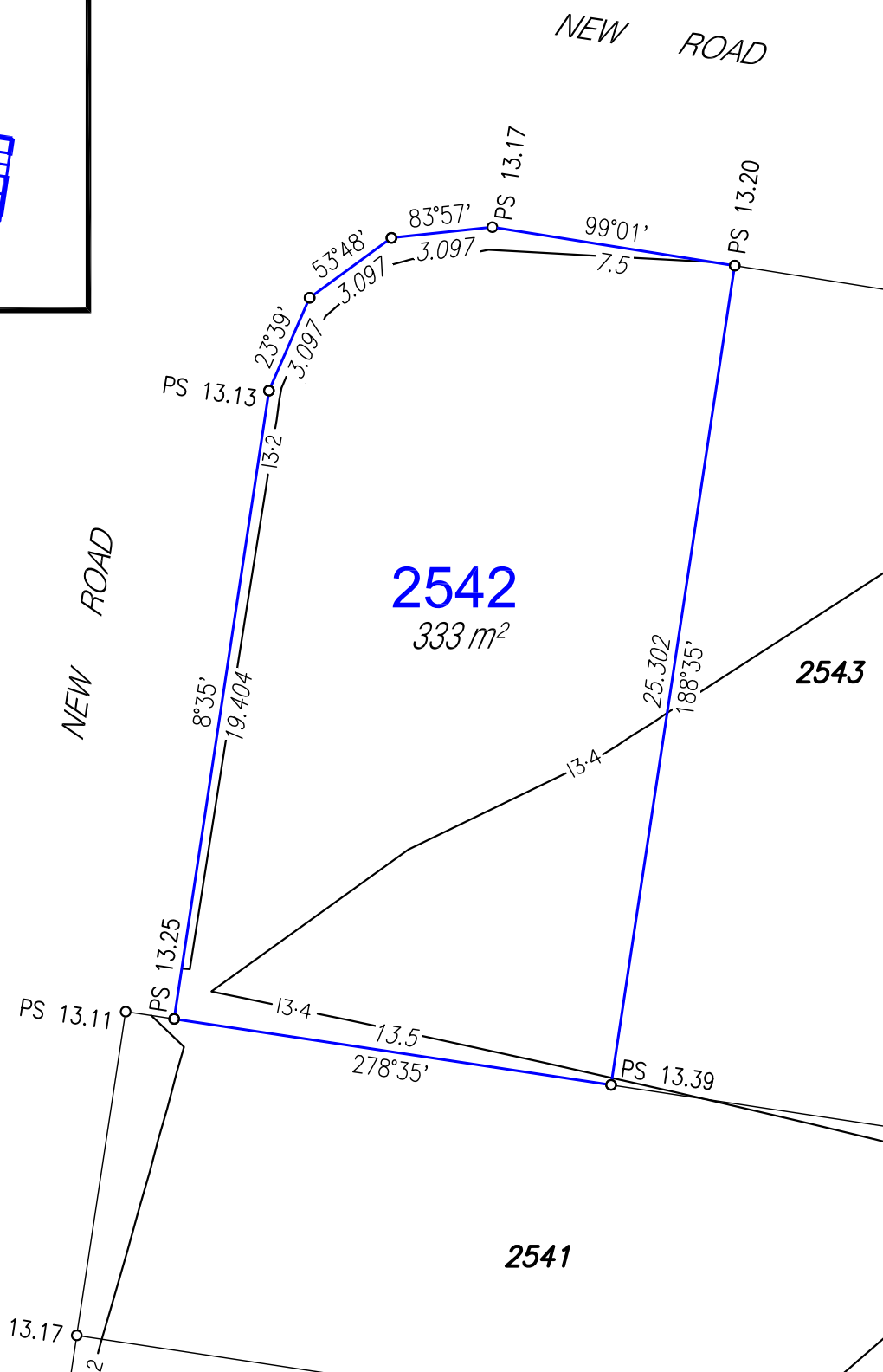
Amended: 14/10/2021

Plan No:
107461-140 L2541

Rev :
A



- NOTES:**
- Approval Details:
RAL 21/0094 - approval pending
OPW 21/0455 - approval pending
- Areas and Dimensions are subject to survey plan registration.
 - Proposed contours, Fill & Final surface level information is as specified on Preliminary Design information prepared by Calibre Consulting Engineers.
(File: R23 tin design.12daz received on 3/09/2021);
These may differ from constructed values, which will not be deemed to be inaccurate for any variance up to +/- 0.5m.
 - The compaction of the fill will be done in accordance with Australian Standard AS3798-2007 *Guidelines on earthworks for commercial and residential developments* to Level 1 inspection and testing and the frequency of field density testing will be in accordance with Table 8.1 of AS3798-2007.
 - Levels shown are referenced to the Australian Height Datum (AHD).
 - This plan was prepared to satisfy Section 11 of the Land Sales Act 1984.
 - Builders should not build off the design levels shown; a site survey is required.
 - These notes are an integral part of this plan.



Disclosure Plan

For Proposed Lot 2542
Harmony - Release 23
Currently Described as Part of Lot 9019
on SP319476
Locality: Palmview
Local Gov: S.C.R.C.

(to be shown on **SP330417**)



© COPYRIGHT PROTECTS THIS PLAN
Unauthorised reproduction or amendment
not permitted. Please contact the author.

RPS Australia East Pty Ltd
ACN 140 292 762
ABN 44 140 292 762

1 Innovation Parkway, Birtinya, Qld, 4575
PO BOX 6149, Meridan Plains, Qld, 4551

T 07 5436 7888
F 07 5493 6630
W rpsgroup.com



SCALE 1:200 IS APPLICABLE ONLY
TO THE ORIGINAL SHEET SIZE. (A4)



Drawn: MDB

Date: 6/09/2021

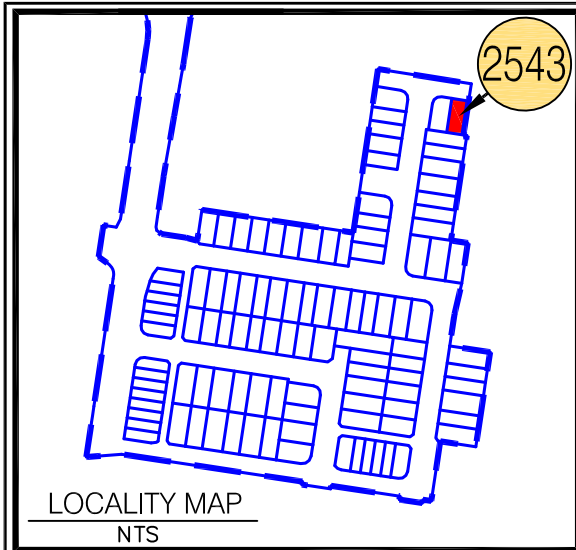
Dwg No: 107461-140.dwg

Cadastral Surveyor :
(Authorised Delegate)

Amended: 14/10/2021

Plan No:
107461-140 L2542

Rev :
A



LEGEND

— Proposed Lot

--- Proposed Easement

Depth of Fill 0.0m-0.5m

Depth of Fill 0.5m-1.0m

Depth of Fill 1.0m-1.5m

Depth of Fill 1.5m-2.0m

Depth of Fill 2.0m-2.5m

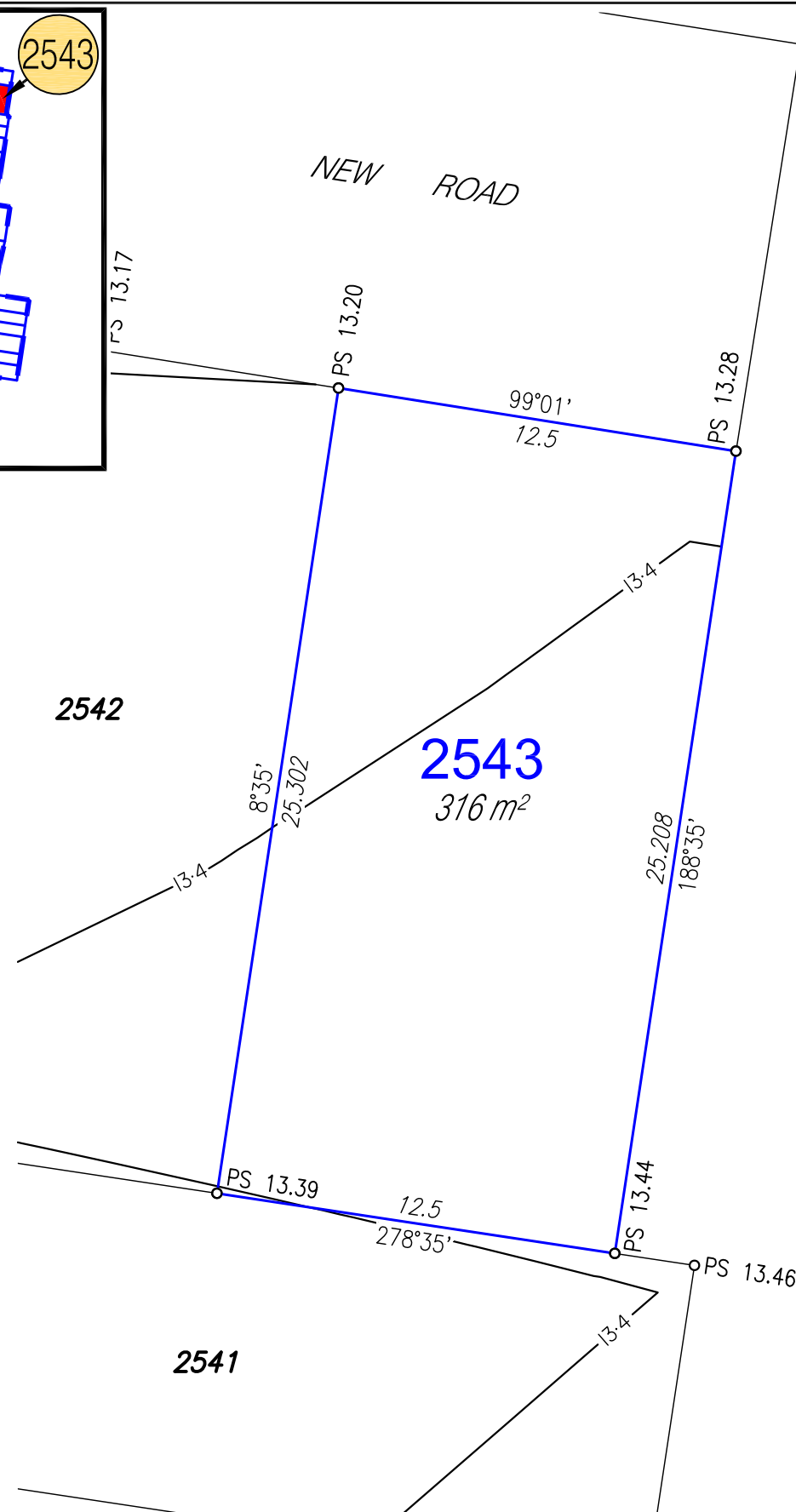
Depth of Fill 2.5m-3.0m

Depth of Fill 3.0m-3.5m

PS X.XX Proposed Surface Levels

3.0 Final Surface Contour (0.2m interval)

- NOTES:**
- Approval Details:
- RAL 21/0094 - approval pending
- OPW 21/0455 - approval pending
- Areas and Dimensions are subject to survey plan registration.
 - Proposed contours, Fill & Final surface level information is as specified on Preliminary Design information prepared by Calibre Consulting Engineers.
(File: R23 tin design.12daz received on 3/09/2021);
These may differ from constructed values, which will not be deemed to be inaccurate for any variance up to +/- 0.5m.
 - The compaction of the fill will be done in accordance with Australian Standard AS3798-2007 *Guidelines on earthworks for commercial and residential developments* to Level 1 inspection and testing and the frequency of field density testing will be in accordance with Table 8.1 of AS3798-2007.
 - Levels shown are referenced to the Australian Height Datum (AHD).
 - This plan was prepared to satisfy Section 11 of the Land Sales Act 1984.
 - Builders should not build off the design levels shown; a site survey is required.
 - These notes are an integral part of this plan.



Disclosure Plan

For Proposed Lot 2543
Harmony - Release 23
Currently Described as Part of Lot 9019
on SP319476
Locality: Palmview
Local Gov: S.C.R.C.

(to be shown on **SP330417**)

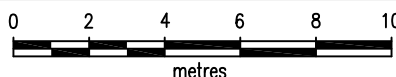


© COPYRIGHT PROTECTS THIS PLAN
Unauthorised reproduction or amendment
not permitted. Please contact the author.

RPS Australia East Pty Ltd
ACN 140 292 762
ABN 44 140 292 762

1 Innovation Parkway, Birtinya, Qld, 4575
PO BOX 6149, Meridan Plains, Qld, 4551

T 07 5436 7888
F 07 5493 6630
W rpsgroup.com



SCALE 1:200 IS APPLICABLE ONLY
TO THE ORIGINAL SHEET SIZE. (A4)



Drawn: MDB

Date: 6/09/2021

Dwg No: 107461-140.dwg

Cadastral Surveyor :
(Authorised Delegate)

Amended: 14/10/2021

Plan No:
107461-140 L2543

Rev :
A